

Proposed No Wake Zone
Shooting Creek, Lake Chatuge, Clay County






15A NCAC
10F .0308
(c) (1)

The High Bridge

Lat: 35.01960 N
Long: 83.72752 W

Lat: 35.01979 N
Long: 83.72638 W

-  NWZ Points
-  Proposed No Wake Zone
-  Existing No Wake Zone

