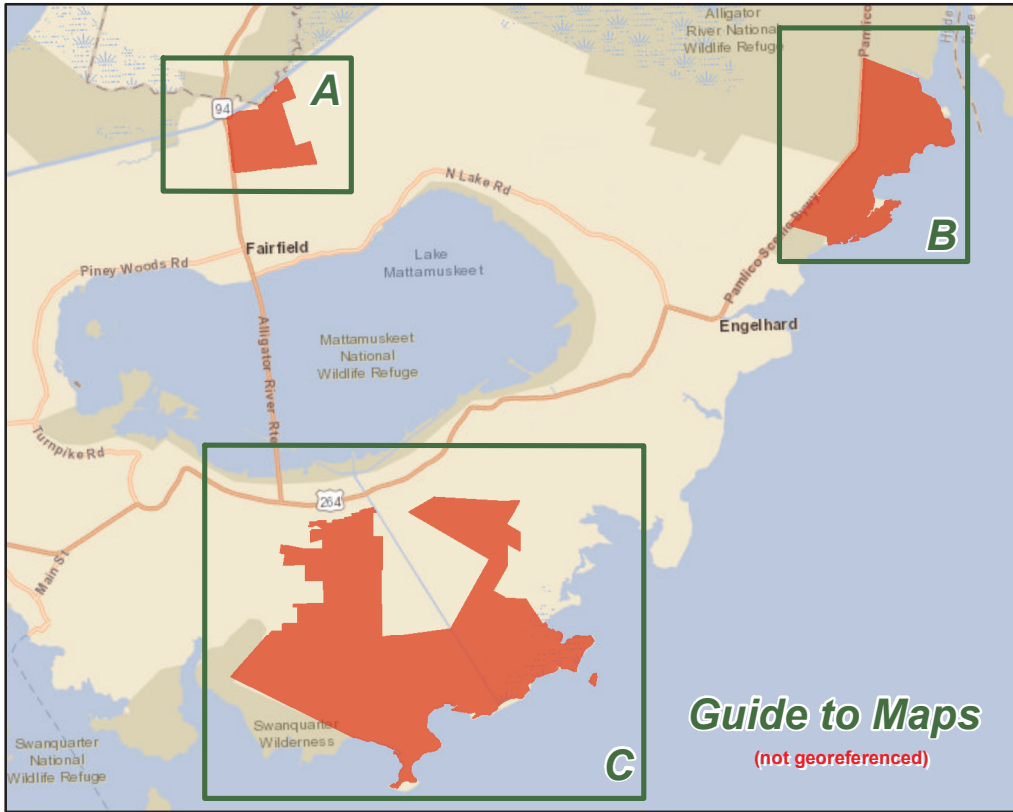


# GULL ROCK GAME LAND

N.C. Wildlife Resources Commission  
Hyde County (28,400 total acres)



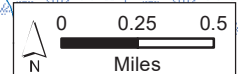
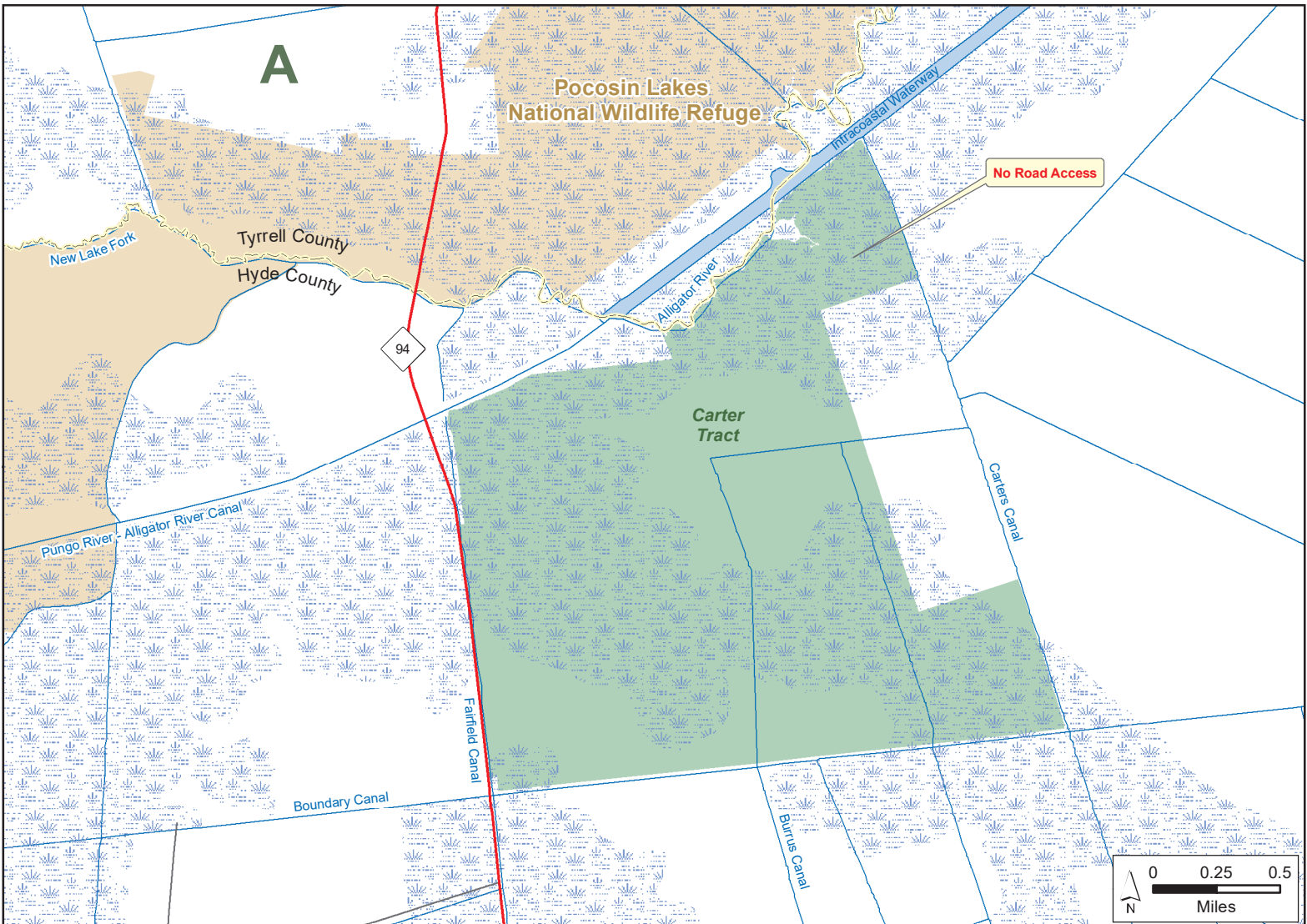
- Designated Camping Area
- Disabled Sportsman Blind
- Gate Closed During Turkey Season
- Permanently Closed Gate
- Public Parking
- Non-WRC Boating Access
- Trail

- Game Land Type**
- Black Bear Sanctuary
  - Game Land
  - Waterfowl Impoundment
  - Wildlife Refuge (Federal Land)

## Guide to Maps

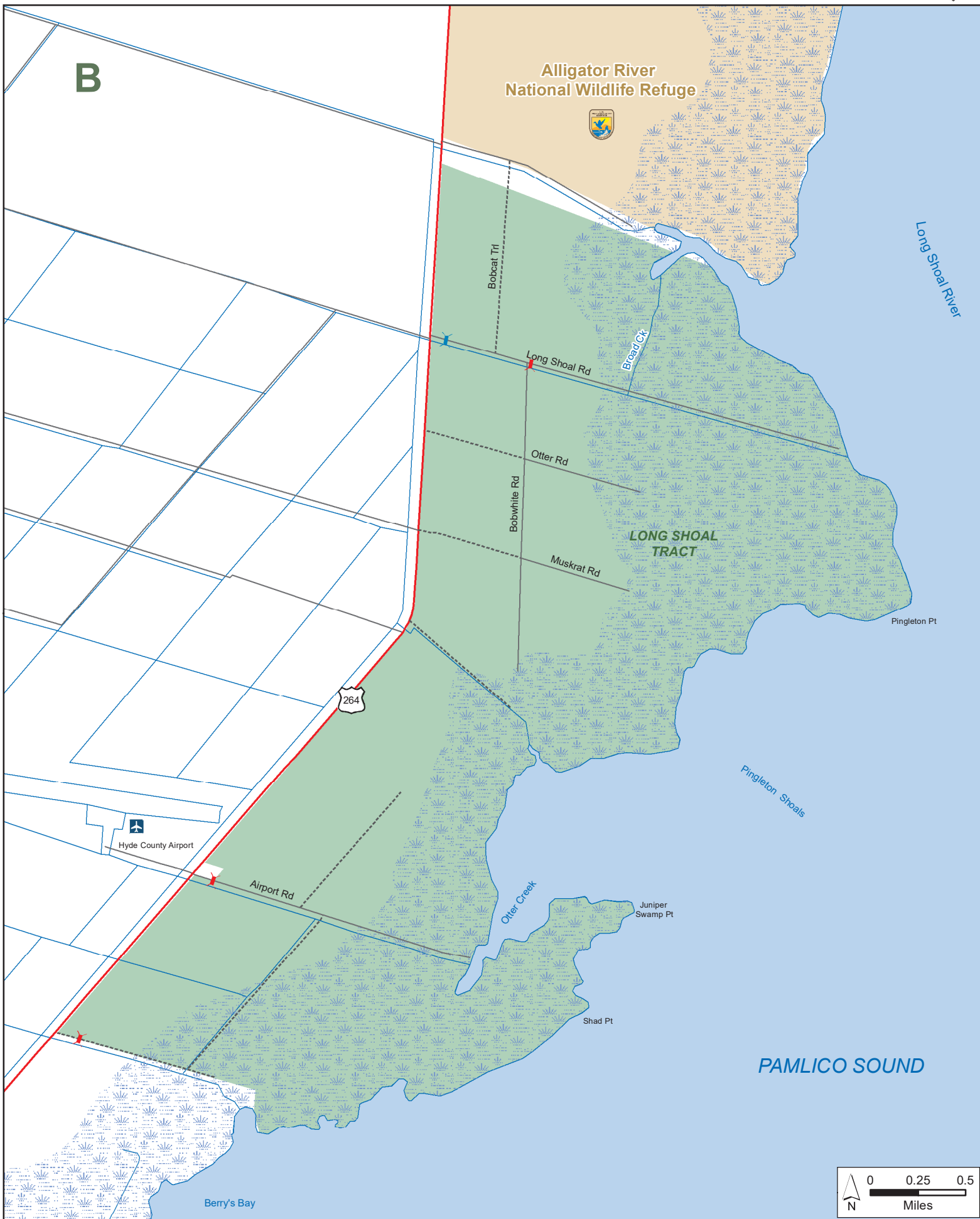
(not georeferenced)

Note: Alligators present in waterfowl impoundments



# GULL ROCK GAME LAND (continued)

N.C. Wildlife Resources Commission  
Hyde County



B

Alligator River  
National Wildlife Refuge



Long Shoal River

Bobcat Trl

Long Shoal Rd

Broad Ck

Otter Rd

Bobwhite Rd

LONG SHOAL  
TRACT

Muskrat Rd

Pingleton Pt

264

Pingleton Shoals

Hyde County Airport

Airport Rd

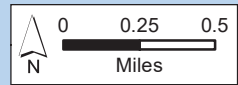
Otter Creek

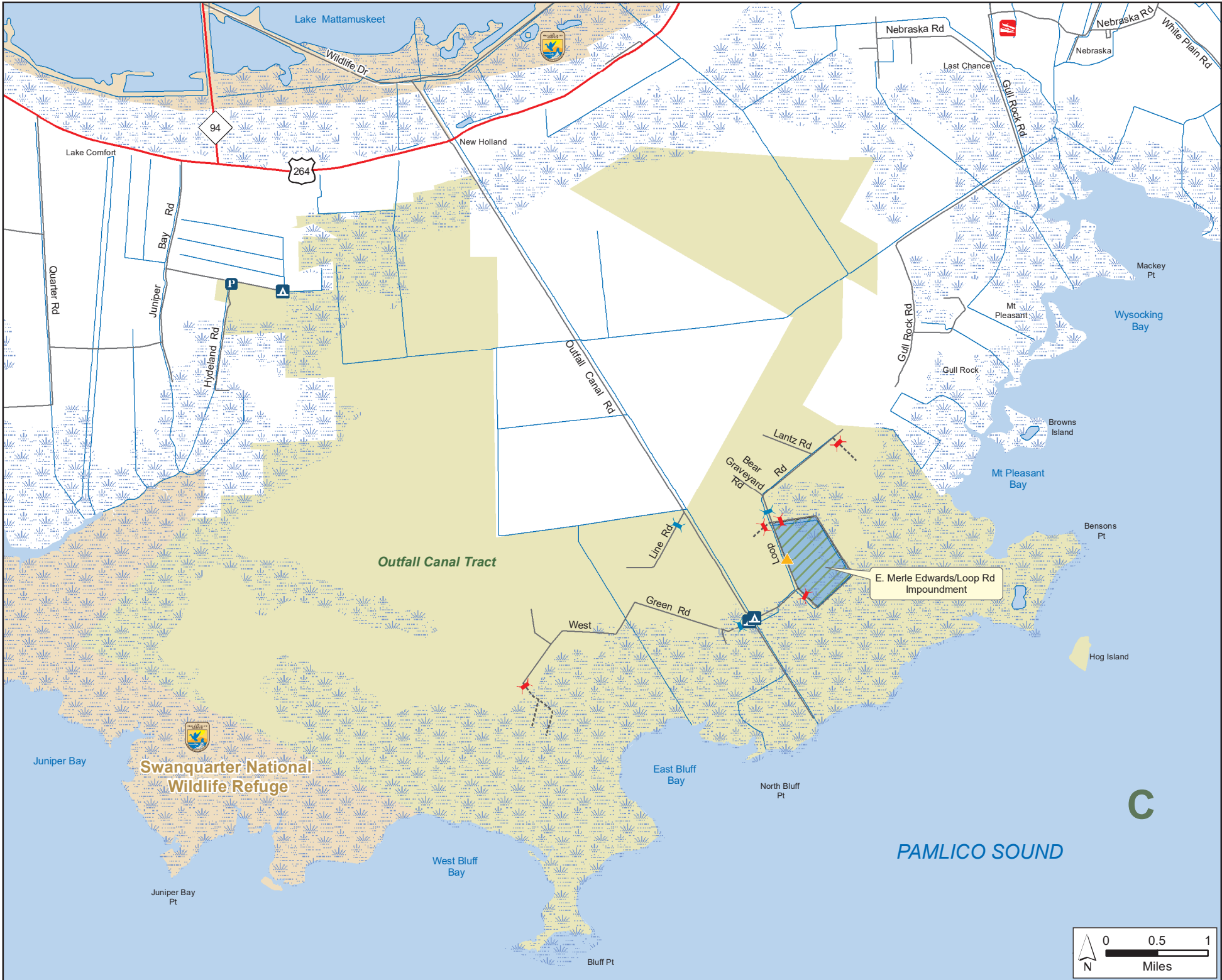
Juniper  
Swamp Pt

Shad Pt

PAMLICO SOUND

Berry's Bay





**GULL ROCK GAME LAND (continued)**  
 N.C. Wildlife Resources Commission  
 Hyde County

C

