



Boating Access Area-Guide



ACCESS AREAS PROVIDE A FREE LAUNCH





www.ncwildlife.org

COASTAL REGION BOATING ACCESS AREAS



by Access Area, Body of Water

Astoria Landing, Roanoke River  



MARTIN COUNTY N 35° 49' 19" W 76° 54' 11"
 Address: 1333 Astoria Dr., Jamesville, NC 47 parking spaces
 From the junction of NC 171 and US 64 Business in Jamesville, travel on US 64 Business east 0.6 miles. Turn right on Astoria Rd. and travel 0.6 miles. Turn right to the area.

Aurora, South Creek  



BEAUFORT COUNTY N 35° 18' 17" W 76° 46' 49"
 Address: 1 Main St., Aurora, NC 22 parking spaces
 From the junction of NC 33 and NC 306 west of Aurora, travel on NC 33 east 1.4 miles. Turn left on First St. and travel 0.2 miles. Turn right on Main St. and travel to the area at the end of the road.

Avalon Beach, Kitty Hawk Bay  



DARE COUNTY N 36° 02' 08" W 75° 41' 12"
 Address: 2025 Bay St., Kill Devil Hills, NC 20 parking spaces
 From the east end of the Wright Memorial Bridge on NC 158 east, over Currituck Sound in Southern Shores, travel east 6 miles. Turn right on W. Avalon Dr. and travel 0.6 miles. Turn left on Bay Dr. and travel 0.1 miles. Turn right on Dock St. to the area.

Beaufort, Taylor's Creek  



CARTERET COUNTY N 34° 42' 35" W 76° 37' 56"
 Address: 2370 Lennoxville Rd., Beaufort, NC 31 parking spaces
 From the east end of the drawbridge on US 70 in Beaufort, travel on US 70 east 1 mile. Turn right on Lennoxville Rd. (SR 1310) and travel 1.5 miles. Turn right to the area.

Belhaven, Pantego Creek  


BEAUFORT COUNTY N 35° 32' 20" W 76° 37' 30"
 Address: 135 West Water St., Belhaven, NC 30 parking spaces
 From the junction of US 264 Business and NC 99 in Belhaven, travel on US 264 Business (Main St.) east 0.7 miles. Turn right on Haslin St. and travel 0.1 miles (one block). Turn right on Water St. and travel 50 yards to the area on the left.

Big Flatty, Big Flatty Creek  


PASQUOTANK COUNTY N 36° 09' 00" W 76° 07' 59"
 Address: 265 Shadneck Rd., Elizabeth City, NC 12 parking spaces
 From the junction of US 17 and US 158 in Elizabeth City, travel on US 17 south 1.1 miles. Turn left on Halstead Blvd. (SR 1152) and travel 2.1 miles. Continue on NC 34 East for 7.5 miles. Turn right on Esclap Rd. and travel 2.3 miles. Turn left on Soundneck Rd. (SR 1104) and travel 1.7 miles. Turn right on Shadneck Rd. (SR 1108) and travel 1.6 miles. Turn right on the access road to the area.


Blounts Creek, Blounts Creek  



BEAUFORT COUNTY N 35° 24' 26" W 76° 57' 46"
 Address: 350 Crisp Landing Rd., Chocowinity, NC 37 parking spaces
 From the junction of US 264 and US 17 in Washington, travel on US 17 south 4.1 miles. Take the exit toward NC 33 east and travel 10 miles. Turn left onto Clay Bottom School Rd. (SR 1114) and travel 0.6 miles. Take first right onto Cotton Patch Rd. (SR 1115) and travel 1.8 miles. Continue on left to stay on Crisp Landing Rd. (SR 1116). The area is at the end of the road.

Boardman, Lumber River 



ROBESON COUNTY N 34° 26' 35" W 78° 57' 38"
 Address: 17 V C Britt Rd., Orrum, NC 10 parking spaces
 From I-95, take exit 13 to US 74 East toward Wilmington. Travel about 14.5 miles and turn right on V C Britt Rd. (SR 2245), just before the bridge over Lumber River. The entrance to the area is on the left.

 NCWRC-maintained areas



 Handicap accessible

Bowsertown Road, Croatan Sound  



DARE COUNTY N 35° 53' 53" W 75° 40' 38"
 Address: 1153 Bowsertown Rd., Manteo, NC 28 parking spaces
 From the junction of US 64/264 Bypass and NC 345 near Manteo, travel on US 64 Business west 1.4 miles. Turn left on Bowsertown Rd. (SR 1129) and travel 0.4 miles. Turn left on California Ln. (SR 1345) and travel 0.1 miles. Turn right to the area.

Brice's Creek, Brice's Creek  


CRAVEN COUNTY N 35° 02' 59" W 77° 02' 55"
 Address: 953 Perrytown Rd., New Bern, NC 15 parking spaces
 From the junction of US 17 Business and US 70 in New Bern, travel on US 70 south about 1 mile. Turn right on Williams Rd. (SR 1167) and travel 1.4 miles. The road turns into Kelso Rd. Turn left on Madame Moores Ln. (SR 1004) and travel 1.6 miles. The road turns into Brices Creek Rd. Turn left on Perrytown Rd. (SR 1143) and travel 1.5 miles. Turn left on National Forest Rd. and travel 1.3 miles to the area.

Bricklanding Road, Intracoastal Waterway  



BRUNSWICK COUNTY N 33° 54' 19" W 78° 23' 38"
 Address: 1921 Bricklanding Rd. SW, Shallotte, NC 28 parking spaces
 From the junction of US 17 B (Main St.) and Whiteville Rd. NW (NC 130), in Shallotte, travel on Blake St. (NC 107) 0.1 miles to Village Dr. (NC 107). Turn right and travel 3.8 miles (the road changes name to Brick Landing Rd. SW). Turn left and continue on Brick Landing Rd. (SR 1143) for 1.3 miles. The area is at the end of the road.

Bridgeton, Neuse River  



CRAVEN COUNTY N 35° 08' 41" W 77° 02' 52"
 Address: 880 Wildlife Rd., Bridgeton, NC 20 parking spaces
 From the junction of US 17 and NC 55 in Bridgeton, travel on US 17 north 2.8 miles. Turn left on Wildlife Rd. (SR 1431) and travel 1 mile to the area at the end of the road.

Brumley Road, Currituck Sound 



CURRITUCK COUNTY N 36° 30' 29" W 75° 54' 36"
 Address: 192 Brumley Rd., Knotts Island, NC 18 parking spaces
 From the NCDOT Ferry Docks on Knotts Island, travel on NC 615 north 2.2 miles. Turn right on Brumley Rd. (SR 1259) and travel 0.8 miles to the area at the end of the road.

Cannon's Ferry, Chowan River  



CHOWAN COUNTY N 36° 16' 05" W 76° 40' 16"
 Address: 247 Cannon's Ferry Rd., Tyner, NC 25 parking spaces
 From the junction of US 17 and NC 32 in Edenton, travel on NC 32 north 14.1 miles. Turn left on Cannon's Ferry Rd. (SR 1231) and travel 0.9 miles. Turn left to the area.

Castle Hayne, Northeast Cape Fear River  

NEW HANOVER COUNTY N 34° 21' 49" W 77° 53' 47"
 Address: 6418 Orange St., Castle Hayne, NC 76 parking spaces
 From I-40, take Exit 414 toward Castle Hayne and travel on Holly Shelter Rd. (SR 1002) west 0.9 miles. Turn right on US 117 and travel north 0.5 miles. Turn right on Orange St. (SR 1341) and travel 0.2 miles. Turn left to the area.

Castle Street, Cape Fear River  

NEW HANOVER COUNTY N 34° 13' 39" W 77° 57' 00"
 Address: 602 Surry St., Wilmington, NC 13 parking spaces
 From I-40, take Exit 416A to I-140/US 17 south toward Shallotte and travel on US 421 south 6.8 miles. Take Exit 14 to US 421 north toward Wilmington and travel 4 miles. Take US 17 east toward Wilmington. After crossing the bridge, take S. Front St. toward downtown and travel 0.1 miles. Turn left on W. Castle St. and travel to the area at the end of the road.

Cedar Island, Pamlico Sound  

CARTERET COUNTY N 35° 01' 02" W 76° 18' 45"
 Address: 115 Driftwood Dr., Cedar Island, NC 20 parking spaces
 From the junction of US 70 and NC 12 near Sea Level, travel on NC 12 north 11.7 miles. Turn right on Driftwood Rd. and travel 0.3 miles to the area at the end of the road.

Cedar Point, Intracoastal Waterway

CARTERET COUNTY N 34° 40' 40" W 77° 06' 32"
Address: 144 Cedar Point Blvd., Cedar Point, NC 44 parking spaces
From the intersection of NC 58 and NC 24 in Cape Carteret, travel on NC 24 west 2.4 miles.
Turn left to the area.

Chinquapin, NE Cape Fear River

DUPLIN COUNTY N 34° 49' 53" W 77° 49' 56"
Address: 230 Quiet Water Dr., Chinquapin, NC 8 parking spaces
From the junction of NC 50 and NC 41 in Chinquapin, travel on NC 41 west 1 mile. Turn right on Durwood Evans Rd. (SR 1964) and travel 0.3 miles. Turn left on Quiet Water Dr. and travel 0.5 miles to the area at the end of the road.

Coinjock, Intracoastal Waterway

CURRITUCK COUNTY N 36° 21' 33" W 75° 56' 42"
Address: 482 Waterlily Rd., Coinjock, NC 22 parking spaces
From the east end of the Intracoastal Waterway Bridge on US 158 in Coinjock, travel on US 158 east 0.3 miles. Turn left on Waterlily Rd. (SR 1142) and travel 1.8 miles. Turn left to the area.

Columbia, Scuppernong River

TYRRELL COUNTY N 35° 54' 59" W 76° 16' 41"
Address: 165 Ramp Rd., Columbia, NC 15 parking spaces
From the junction of US 64 and NC 94 in Columbia, travel on US 64/
NC 94 west 1.1 miles. Turn right on NC 94 (Old Columbia Rd.) and travel 0.3 miles. Turn right on Ramp Rd. (SR 1228) and travel 0.2 miles. Turn left on the access road to the area.

Conaby Creek, Conaby Creek

WASHINGTON COUNTY N 35° 53' 47" W 76° 42' 15"
Address: 85 Conaby Ln., Plymouth, NC 25 parking spaces
From the junction of US 64 and NC 45, east of Plymouth, travel on NC 45 north 1.8 miles. Turn right on Conaby Ln. (SR 1350) and travel 0.1 miles. Turn left to the area.

Cool Springs, Neuse River

CRAVEN COUNTY N 35° 11' 33" W 77° 05' 01"
Address: 1065 Cool Springs Rd., New Bern, NC 15 parking spaces
From the junction of US 17 and NC 55 in Bridgeton, travel on US 17 north 7.8 miles. Turn left on Cool Springs Rd. (SR 1435) and travel 2.5 miles. Turn right to the area.

Cow Pen Landing, Neuse River

CRAVEN COUNTY N 35° 14' 20" W 77° 10' 00"
Address: 1199 Cow Pen Landing Rd., Vanceboro, NC 20 parking spaces
From Vanceboro, travel on US 17/NC 43 south about 4 miles. Turn right on NC 43 (Weyerhaeuser Rd.) and travel 3.2 miles. Turn right on River Rd. (SR 1400) and travel 3.2 miles. Turn right on Cow Pen Landing Rd. (SR 1441) and travel 0.5 miles to the area at the end of the road.

Creswell, Scuppernong River

WASHINGTON COUNTY N 35° 51' 43" W 76° 23' 03"
Address: 321 Spruill Bridge Rd., Creswell, NC 11 parking spaces
From US 64, take Exit 558 toward Creswell and travel on Alligood Rd. south 0.5 miles. The road turns into 6th St. (SR 1310). Turn left on Spruill Bridge Rd. (SR 1142) and travel 0.7 miles. Turn left to the area.

Dawson Creek, Dawson Creek

PAMLICO COUNTY N 34° 59' 52" W 76° 44' 57"
Address: 303 Creek Place Rd., Oriental, NC 21 parking spaces
From NC 306 in Arapahoe, travel on Kershaw Rd. (SR 1005) east 4.8 miles. Turn right on Janiero Rd. (SR 1302) and travel 2.8 miles. Turn right on Creek Place Rd. and travel 0.3 miles. Turn left on the access road to the area.

East Lake Ferry, Alligator River

DARE COUNTY N 35° 53' 51" W 75° 58' 13"
Address: 19669 Old Ferry Dock Rd., East Lake, NC 15 parking spaces
From the junction of US 64 and US 264 near Manns Harbor, travel on US 64 west 11.1 miles. Turn right on Old Ferry Landing Rd. (SR 1153) and travel 0.2 miles. Turn left to the area.

Edenhouse Bridge, Chowan River

CHOWAN COUNTY N 36° 03' 19" W 76° 41' 02"
Address: 248 Wharf Landing Rd., Edenton, NC 48 parking spaces
From US 17 east of Edenton, take Exit 224 to US 17 Business and travel away from Edenton on Queen St. (SR 1204) less than 0.5 miles. Turn left on Wharf Landing Rd. (SR 1208) and travel 1 mile to the area at the end of the road.

Elwell's Ferry, Cape Fear River

BLADEN COUNTY N 34° 28' 26" W 78° 22' 08"
Address: 2702 North Elwell Ferry Rd., Council, NC 10 parking spaces
From the junction of NC 87 and US 701 in Elizabethtown, travel on NC 87 (E. Broad St.) east 16 miles. Turn left on N. Elwell Ferry Rd. (SR 1730) and travel 2.6 miles. Turn left to the area.

Emerald Isle, Intracoastal Waterway

CARTERET COUNTY N 34° 40' 13" W 77° 00' 24"
Address: 6800 Emerald Dr., Emerald Isle, NC 131 parking spaces
From the NC 58 Bridge in Emerald Isle, continue on NC 58 (Emerald Dr.) east 3 miles. Turn left to the area.

Engelhard, Pamlico Sound

HYDE COUNTY N 35° 30' 50" W 75° 59' 18"
Address: 35696 US Hwy. 264, Engelhard, NC 15 parking spaces
From the junction of US 264 and NC 94, south of Lake Mattamuskeet, travel on US 264 east 15.1 miles. After passing Engelhard, turn right on Kitty Island Rd. and travel 0.2 miles to the area at the end of the road.

Ennis Bridge, South River

BLADEN COUNTY N 34° 38' 28" W 78° 18' 47"
Address: 886 Ennis Bridge Rd., Ivanhoe, NC 20 parking spaces
From the junction of NC 210 and NC 41, east of White Lake, travel on NC 210 south 4.8 miles. Turn left on Ennis Bridge Rd. (SR 1007) and travel 0.8 miles. Turn left to the area.

Falkland, Tar River

PITT COUNTY N 35° 41' 42" W 77° 29' 24"
Address: 3013 NC Hwy. 222, Falkland, NC 30 parking spaces
From the junction of NC 43 and NC 222, east of Falkland, travel on NC 222 east 0.3 miles. Turn right to the area on the east side of the Tar River Bridge.

Fayetteville, Cape Fear River

CUMBERLAND COUNTY N 34° 59' 48" W 78° 51' 03"
Address: 2517 Wilmington Hwy., Fayetteville, NC 20 parking spaces
From I-95, take Exit 46 to NC 87 toward Fayetteville and travel north 2.2 miles. Take Exit 100 to Owen Dr. (SR 1007) and travel east 0.3 miles. Turn right on Wilmington Rd. (SR 2337) and travel 1.1 miles. Turn left on the access road to the area.

Federal Point, Buzzard Bay

NEW HANOVER COUNTY N 33° 57' 34" W 77° 56' 30"
Address: 2515 South Fort Fisher Blvd., Kure Beach, NC 36 parking spaces
From the intersection of US 421 and K Avenue in Kure Beach, travel on US 421 south 3.7 miles. The area is at the end of US 421, on the left.

Frying Pan, Alligator River

TYRRELL COUNTY N 35° 48' 16" W 76° 06' 31"
Address: 5550 Frying Pan Rd., Columbia, NC 15 parking spaces
From the junction of US 64 and NC 94 in Columbia, travel on NC 94 south 6.8 miles. Turn left on Frying Pan Rd. (SR 1307) and travel 5.5 miles. Turn right to the area.

Gatesville, Chowan River

GATES COUNTY N 36° 21' 33" W 76° 46' 19"
Address: 700 New Ferry Rd., Gatesville, NC 12 parking spaces
In Gatesville, at the junction of NC 137 and New Ferry Rd. (SR 1111) (beside courthouse), travel on New Ferry Rd. south 3.2 miles to the area at the end of the road.

Great Lake, Great Lake

CRAVEN COUNTY N 34° 51' 35" W 77° 03' 07"
Address: 3550 Great Lake Rd., Maysville, NC 5 parking spaces
From the junction of NC 58 and NC 24 in Cape Carteret, travel toward Trenton on NC 58 north 8.5 miles. Turn right on Hunters Creek Rd. (SR 1100) and travel 0.6 miles. Turn right on Great Lake Rd. (SR 1101) and travel 6.5 miles to the area at the end of the road.

Greenville, Tar River

PITT COUNTY N 35° 35' 51" W 77° 18' 51"
Address: 940 Port Terminal Rd., Greenville, NC 50 parking spaces
From the junction of NC 33 and US 264 in Greenville, travel on NC 33 (10th St.) east 1.1 miles. Turn left on Port Terminal Rd. (SR 1533) and travel 0.4 miles. Turn left to the area.

Grifton, Contentnea Creek

PITT COUNTY N 35° 22' 07" W 77° 26' 03"
Address: 510 Water St., Grifton, NC 19 parking spaces
From the junction of NC 11 and NC 55, north of Kinston, travel NC 11 (S. Highland Ave.) north 7.1 miles. Turn right on NC 118 (Grifton Hugo Rd.) and travel 0.5 miles. Continue left on NC 118 (S. Highland Ave.) for 0.5 miles. Turn right on W. Main St. and travel 0.3 miles. Turn right then left to the area.

Gum Neck Landing, Alligator River

TYRRELL COUNTY N 35° 41' 49" W 76° 06' 34"
Address: 6885 Gum Neck Rd., Columbia, NC 10 parking spaces
From the junction of US 64 and NC 94 in Columbia, travel on NC 94 south 13.1 miles. Turn left on S. Gum Neck Rd. (SR 1321) and travel 2.8 miles to SR 1320. Continue left on SR 1320 (S. Gum Neck Rd.) and travel 1.6 miles to SR 1316. Turn right on Gum Neck Landing (SR 1316) and travel 0.6 miles. Turn left to the area.

Hall's Creek, Little River

PASQUOTANK COUNTY N 36° 13' 09" W 76° 16' 34"
Address: 1043 Halls Creek Rd., Elizabeth City, NC 24 parking spaces
From the junction of US 17 and US 158 in Elizabeth City, travel on US 17 south 6.5 miles. Take Exit 254 to Okisko Rd. (SR 1140) and travel east 3.6 miles. The road turns into Halls Creek Rd. (SR 1140). After crossing the bridge, turn right to the area.

Hamilton, Roanoke River

MARTIN COUNTY N 35° 56' 51" W 77° 12' 10"
Address: 316 Main St., Hamilton, NC 38 parking spaces
From the intersection of NC 903 and NC 125 in Hamilton, travel on Front St. south 1 block. Turn left on Main St., beside the Hamilton Municipal building, and travel 0.3 miles. Turn left on the access road to the area.

Hampstead, Intracoastal Waterway

PENDER COUNTY N 34° 24' 23" W 77° 36' 21"
Address: 613 Lewis Rd., Hampstead, NC 62 parking spaces
From the junction of US 17 and NC 210 in Hampstead, travel on US 17 east 6.6 miles. Turn right onto Sloop Point Rd. (SR 1561) and travel 1.8 miles. Turn right onto Sloop Point Loop Rd. (SR 1563) and travel 0.1 miles. Turn left on Lewis Rd. (SR 1564) and travel 0.5 miles. The area is at the end of the road.

Hancock Creek, Hancock Creek

CRAVEN COUNTY N 34° 55' 03" W 76° 51' 11"
Address: 1100 Cahogue Creek Rd., Havelock, NC 18 parking spaces
From the junction of NC 101 and US 70 in Havelock, travel on NC 101 east 5 miles. Turn left on Cahogue Creek Rd. (SR 1717) and travel 3.5 miles to the area at the end of the road.

Harrellsville, Wiccacon River

HERTFORD COUNTY N 36° 18' 50" W 76° 47' 33"
Address: 206 Old Ferry Rd., Harrellsville, NC 10 parking spaces
From the junction of NC 45 and NC 561 near Harrellsville, travel on NC 45 south 0.2 miles. Turn left on Old Ferry Rd. (SR 1433) and travel 0.7 miles to the area at the end of the road.

Havens Garden, Pamlico River

BEAUFORT COUNTY N 35° 32' 12" W 77° 02' 21"
Address: 1053 East Main St., Washington, NC 17 parking spaces
From the intersection of US 17 and US 64 in Washington, travel on N. Bridge Rd. (US 17) south 0.18 miles. Turn left on E. Main St. (NC 32) and travel 1.3 miles to the area on the right.

Haywood Landing, White Oak River

JONES COUNTY N 34° 49' 12" W 77° 11' 09"
Address: 8460 NC Hwy. 58 South, Maysville, NC 20 parking spaces
From the junction of US 17 and NC 58 in Maysville, travel on NC 58 south 7.4 miles. Turn right on the Croatan National Forest entrance road and travel 0.1 miles. Turn right at the intersection and travel 1.8 miles. Turn right at the junction and travel 0.4 miles to the area at the end of the road.

High Hill, Lumber River

ROBESON COUNTY N 34° 35' 29" W 78° 59' 03"
Address: 6098 NC Hwy. 72 East, Lumberton, NC 30 parking spaces
From the junction of NC 72 and NC 211 in Lumberton, travel on NC 72 east 1.6 miles. After crossing the bridge, turn right to the area.

Holden Beach, Intracoastal Waterway

BRUNSWICK COUNTY N 33° 54' 58" W 78° 16' 03"
Address: 99 South Shore Dr., Holden Beach, NC 15 parking spaces
From the junction of US 17 Business and NC 130 in Shallotte, travel on NC 130 east 8.7 miles. Turn left on Ocean Blvd. (SR 1116) and travel 0.1 miles. Turn left on Jordan St. and follow it to the area on the right, under the bridge.

Holly Shelter, Northeast Cape Fear River

PENDER COUNTY N 34° 32' 54" W 77° 48' 58"
Address: 7271 Shaw Hwy., Burgaw, NC 40 parking spaces
From I-40, take Exit 398 toward Jacksonville and travel on NC 53 east 6.3 miles. Turn right on Shaw Hwy. (SR 1523) and travel 6.2 miles. Turn right to the area.

Hookerton, Contentnea Creek

GREENE COUNTY N 35° 25' 32" W 77° 35' 27"
Address: 107 North William Hooker Dr., Hookerton, NC 23 parking spaces
From the junction of US 70 and US 258, west of Kinston, travel on US 258 north toward Snow Hill for 9 miles. Turn right on Glenfield Rd. (SR 1103) and travel 3.2 miles. Cross NC 58, continue on NC 123 for 3.8 miles. Cross Main St., the area is at the end of the road, on the left.

Hunt's Bluff, Black River

BLADEN COUNTY N 34° 27' 57" W 78° 10' 51"
Address: 351 Hunts Bluff Rd., Kelly, NC 15 parking spaces
From the junction of NC 53 and NC 210, east of Kelly, travel on NC 53 east 4.3 miles. Turn right on Longview Rd. (SR 1547) and travel 1.2 miles. Turn left on Hunts Bluff Rd. and travel 0.3 miles to the area at the end of the gravel road.

Hydeland Canal, Pamlico Sound

HYDE COUNTY N 35° 25' 17" W 76° 12' 32"
Address: 1725 Hydeland Rd., Swan Quarter, NC 20 parking spaces
From the junction of US 264 and NC 94, south of Lake Mattamuskeet, travel on US 264 west 0.4 miles. Turn left on Juniper Bay Rd. (SR 1121) and travel 1.1 miles. Turn left on Hydeland Rd. (SR 1122) and travel 0.8 miles. Turn right to the area.

Ivanhoe, Black River

SAMPSON COUNTY N 34° 36' 18" W 78° 14' 33"
Address: 3681 Ivanhoe Rd., Ivanhoe, NC 10 parking spaces
From the junction of US 421 and NC 41, east of Harrells, travel on NC 41 (Tomahawk Hwy.) east 0.6 miles. Turn left on Wildcat Rd. (SR 1007) and travel 3.7 miles. Turn left on Ivanhoe Rd. (SR 1100) and travel 5.8 miles. Turn right to the area.

Jacksonville Landing, New River

ONslow COUNTY N 34° 45' 08" W 77° 26' 08"
Address: 135 South Marine Blvd., Jacksonville, NC 89 parking spaces
From the junction of US 17 and NC 24 in Jacksonville, travel on US 17 (Wilmington Hwy. and Marine Blvd.) northeast 1.1 miles. Turn right on Old Bridge St. (SR 1402). Travel 0.1 miles to the entrance on the left.

Kenansville, Northeast Cape Fear River

DUPLIN COUNTY N 34° 56' 15" W 77° 51' 32"
Address: 170 Wildlife Landing Ln., Kenansville, NC 20 parking spaces
From the junction of NC 24 and NC 41 in Beulaville, travel on NC 24 west 4.6 miles. Turn right on Wildlife Landing Ln. and travel 0.3 miles. Turn right to the area.

Kinston, Neuse River

LENOIR COUNTY N 35° 15' 27" W 77° 35' 26"
Address: 963 NC Hwy. 11/55, Kinston, NC 40 parking spaces
From the junction of I-795 and US 70 in Goldsboro, travel on US 70 east for about 28 miles. Turn left on NC 11/55 (Old Pink Hill Rd.) and travel 0.7 miles to the area on the right.

Lake Mattamuskeet, Lake Mattamuskeet

WASHINGTON COUNTY N 35° 27' 26" W 76° 10' 30"
Address: 38 Mattamuskeet Rd., Swan Quarter, NC 16 parking spaces
From the junction of US 264 and NC 94, south of Lake Mattamuskeet, travel on US 264 east 2.3 miles. Turn left on Headquarters Rd. (SR 1330) and travel 0.6 miles. Pass the Lake Mattamuskeet Lodge on the right, follow the road over the canal and turn right on Refuge Quarters Dr. After crossing Outfall Canal, turn at the first left and travel 0.3 miles to the area.

Lake Rim, Lake Rim

CUMBERLAND COUNTY N 35° 01' 58" W 79° 02' 24"
Address: 7490 Raeford Rd., Fayetteville, NC 40 parking spaces
From the western junction of US 401 Bypass and US 401 in Fayetteville, travel on US 401 south 2.8 miles. Turn right on Raeford Rd. (SR 3569) and travel 1 mile. Turn right to the area.

Lake Waccamaw, Lake Waccamaw

COLUMBUS COUNTY N 34° 18' 01" W 78° 33' 06"
Address: 2404 Canal Cove Rd., Lake Waccamaw, NC 15 parking spaces
From US 74, take exit US 74/76 Business toward Whiteville, travel south 0.2 miles. Turn left to NC 214 (Sam Potts Hwy.) and travel east 8.6 miles. Turn right on Flemington Dr. (SR 1557) and travel 0.3 miles. Turn right on Canal Cove Rd. (SR 1900) and travel 2.4 miles. Turn left to the area.

Lee's Landing, Upper Broad Creek

PAMLICO COUNTY N 35° 06' 24" W 76° 56' 02"
Address: 3337 Lee Landing Rd., Reelsboro, NC 12 parking spaces
From the junction of US 17 and NC 55 in Bridgeton, travel on NC 55 east 6.3 miles. Turn right on Chair Rd. (SR 1131) and travel 1.1 miles. Turn right on Lee Landing Rd. (SR 1103) and travel 1.6 miles to the area at the end of the road.

Lennon's Bridge, Big Swamp Creek

ROBESON COUNTY N 34° 28' 51" W 78° 52' 44"
Address: 12646 Old Whiteville Rd., Lumberton, NC 15 parking spaces
From the junction of NC 211 and NC 72 in Lumberton, travel on NC 211 south 3.3 miles. Turn right on Old Allenton Rd. (SR 1002) and travel 7.8 miles. Turn right to the area.

Lewiston Woodville, Roanoke River

BERTIE COUNTY N 36° 05' 51" W 77° 14' 58"
Address: 838 Weeping Mary Rd., Lewiston Woodville, NC 27 parking spaces
From the junction of NC 11/42 and NC 308 in Lewiston Woodville, travel on NC 11/42 (Lewiston Rd.) south 1.8 miles. Turn right on Weeping Mary Rd. (SR 1128). Travel 4 miles to the entrance on the right.

Lillington, Cape Fear River

HARNETT COUNTY N 35° 23' 51" W 78° 46' 26"
Address: 640 Wildlife Rd., Lillington, NC 15 parking spaces
From the junction of US 421 and US 401 in Lillington, travel on US 401 south 0.4 miles. Turn left on E. McNeil St. (SR 2016) and travel 2.2 miles. Turn left on Wildlife Rd. (SR 2069) and travel 0.6 miles to the area at the end of the road.

Mann's Harbor, Croatan Sound

DARE COUNTY N 35° 54' 38" W 75° 46' 18"
Address: 5227 US Hwy. 64, Manns Harbor, NC 54 parking spaces
From the junction of US 64/264 and US 64 Business in Manns Harbor, travel on US 64 north 2 miles. Before crossing the Manns Harbor Bridge, turn right to the area.

Maple Cypress, Neuse River

CRAVEN COUNTY N 35° 18' 49" W 77° 18' 11"
Address: 360 Maple Cypress Rd., Grifton, NC 13 parking spaces
From the junction of US 17 Business and NC 43 in Vanceboro, travel on NC 43 north 0.5 miles. Turn left on NC 118 and travel 2.2 miles. Turn left on Nelson Rd. (SR 1450) and travel 5.8 miles. Turn left on Maple Cypress Rd. (SR 1470) and travel 0.3 miles. Turn right on the access road to the area.

Mashoes, East Lake Bay

DARE COUNTY N 35° 55' 42" W 75° 48' 53"
Address: 2081 Mashoes Rd., Manns Harbor, NC 16 parking spaces
From the junction of US 64/264 and US 64 Business in Manns Harbor, travel on US 64 east 3.3 miles. Turn left on Mashoes Rd. (SR 1113) and travel 2.7 miles. Turn left on the access road to the area.

Mason's Landing, Tranter's Creek

BEAUFORT COUNTY N 35° 33' 46" W 77° 05' 10"
Address: 625 Clarks Neck Rd., Washington, NC 39 parking spaces
From the junction of US 17 and US 264 in Washington, travel on US 264 west 1.6 miles. Turn left on Clarks Neck Rd. (SR 1403) and travel 0.5 miles. Before crossing the bridge, turn left to the area.

McNeil's Bridge, Lumber River

ROBESON COUNTY N 34° 37' 28" W 79° 03' 23"
Address: 3244 Kenric Dr., Lumberton, NC 10 parking spaces
From I-95, take Exit 17 to US 72 toward Pembroke and travel on NC 72 west 0.3 miles. Turn left on Kenric Dr. (SR 1539) and travel 0.1 miles. Turn left to the area.

Midway Drive, Albemarle Sound

CHOWAN COUNTY N 36° 00' 39" W 76° 33' 53"
Address: 142 Midway Dr., Edenton, NC 45 parking spaces
From the north end of the Albemarle Sound Bridge on NC 32 near Edenton, travel on NC 32 north 1.3 miles. Turn left on Southside Rd. (SR 1114) and travel 2.8 miles. Turn left on Midway Dr. (SR 1119) and travel 0.4 miles. Turn right to the area.

Morehead City, Intracoastal Waterway

CARTERET COUNTY N 34° 43' 20" W 76° 45' 04"
Address: 3407 Arendell St., Morehead City, NC 33 parking spaces
From the junction of NC 24 and US 70 in Morehead City, travel on US 70 east 2.7 miles. Turn right to the Crystal Coast Visitors' Center. The area is behind the center.

Murfreesboro, Meherrin River

HERTFORD COUNTY N 36° 26' 58" W 77° 04' 59"
Address: 126 US Hwy. 258 North, Como, NC 15 parking spaces
From the intersection of US 158 and US 258 in Murfreesboro, travel on US 258 north 0.6 miles. Turn right to the area.

Newport, Newport River

CARTERET COUNTY N 34° 46' 41" W 76° 51' 34"
Address: 333 East Chatham St., Newport, NC 10 parking spaces
From the junction of NC 24 and US 70 in Morehead City, travel on US 70 west 3.7 miles. Turn right on E. Chatham St. (SR 1247) and travel 1.4 miles. Turn right to the area.

Oak Island, Intracoastal Waterway

BRUNSWICK COUNTY N 33° 55' 42" W 78° 03' 34"
Address: 4950 Fish Factory Rd. SE, Southport, NC 80+ parking spaces
From the junction of US 17 and NC 87, south of Winnabow, travel on NC 87 (George II Hwy.) south 11.9 miles. Turn right on NC 133 (River Rd.) and travel 4.7 miles. Turn left on Fish Factory Rd. (SR 1101) and travel 0.6 miles. Turn left to the area.

Ocean Isle Beach, Intracoastal Waterway

BRUNSWICK COUNTY N 33° 53' 42" W 78° 26' 22"
Address: 67 Causeway Dr., Ocean Isle Beach, NC 58 parking spaces
From the junction of US 17 and Ocean Isle Beach Rd., south of Shallotte, travel Ocean Isle Beach Rd. SW (SR 1184) 3.4 miles to NC 904. Continue on NC 904 (Causeway Dr.) for 0.8 miles. Turn left on the first road after crossing the bridge and follow it to the area at the end, under the bridge.

Oriental, Smith's Creek

PAMLICO COUNTY N 35° 01' 32" W 76° 42' 02"
Address: 100 Midyette St., Oriental, NC 20 parking spaces
From the north end of the NC 55 Bridge in Oriental, travel north one block and turn left on Hodges St. After one block, turn left on Midyette St. and follow it to the area at the end.

Oyster Creek, Core Sound

CARTERET COUNTY N 34° 49' 08" W 76° 27' 03"
Address: 1300 US Hwy. 70, Davis, NC 16 parking spaces
From the junction of US 70 and NC 101, east of Beaufort, travel on US 70 east 18.5 miles. Turn right to the area.

Perquimans, Perquimans River

PERQUIMANS COUNTY N 36° 08' 01" W 76° 19' 11"
Address: 386 Boat Ramp Rd., Hertford, NC 21 parking spaces
From the north end of the Perquimans River Bridge on US 17, near Hertford, travel on US 17 north 0.9 miles. Turn right on New Hope Rd. (SR 1300) and travel 9.1 miles. Turn right on Boat Ramp Rd. (SR 1319) and travel 1.2 miles. Turn left to the area.

Pireway, Waccamaw River

BRUNSWICK COUNTY N 34° 00' 53" W 78° 37' 54"
Address: 9379 Pireway Rd. NW, Ash, NC 29 parking spaces
From the junction of US 17 and NC 904, south of Shallotte, travel on NC 904 (Longwood Rd.) west 5.3 miles. Turn left on NC 904 (Pireway Rd.) and continue west 5.5 miles. Before crossing the bridge, turn left to the area.

Plymouth, Roanoke River

WASHINGTON COUNTY N 35° 54' 46" W 76° 43' 14"
Address: 3133 NC Hwy. 45 North, Plymouth, NC 25 parking spaces
From the junction of US 64 and NC 45, east of Plymouth, travel on NC 45 north 3.1 miles. Before crossing the bridge, turn left to the area.

Pollocksville, Trent River

JONES COUNTY N 35° 00' 35" W 77° 13' 05"
Address: 110 East St., Pollocksville, NC 32 parking spaces
From the junction of NC 58 and US 17 in Pollocksville, travel on US 17 north 0.8 miles. Turn right on East St. and travel less than 0.1 miles to the area on the left.

Poplar Branch, Currituck Sound

CURRITUCK COUNTY N 36° 17' 14" W 75° 53' 01"
Address: 101 Poplar Branch Rd., Poplar Branch, NC 22 parking spaces
From the east end of the Intracoastal Waterway Bridge on US 158 in Coinjock, travel on US 158 east 4.9 miles. Turn left on NC 136 (Macedonia Church Rd.) and travel 1.2 miles. Turn left on Poplar Branch Rd. and continue on NC 136 for 1 mile to the area at the end of road.

Poyners Road, Tulls Creek

CURRITUCK COUNTY N 36° 28' 06" W 76° 04' 36"
Address: 458 Poyners Rd., Currituck, NC 11 parking spaces
From the junction of US 168 and NC 34 in Sligo, travel on US 168 east 0.4 miles. Turn left on Poyners Rd. (SR 1232) and travel 1.9 miles. Turn left to the area.

Rices Creek, Rices Creek

BRUNSWICK COUNTY N 34° 08' 48" W 78° 04' 08"
Address: 797 Gordon Lewis Dr. SE, Winnabow, NC 20 parking spaces
From the junction of US 17 and Governors Rd. (SR 1521) in Winnabow, travel 1.4 miles south-east on SR 1521. Turn left on Gordon Lewis Dr. (SR 1567) and travel 0.4 miles to the area.

Rose Bay, Pamlico Sound

HYDE COUNTY N 35° 27' 49" W 76° 25' 18"
Address: 6740 US Hwy. 264 East, Scranton, NC 30 parking spaces
From Belhaven, travel on US 264 east 9 miles to the junction with NC 45. Continue on US 264 east 10 miles. Turn right to the area.

Salter's Creek, Salter's Creek

CARTERET COUNTY N 34° 53' 32" W 76° 24' 00"
Address: 200 Wildlife Ramp Rd., Sea Level, NC 15 parking spaces
From the junction of US 70 and NC 12, near Sea Level, turn left on Wildlife Ramp Rd. and travel 0.3 miles to the area at the end of the road.

Sans Souci Ferry, Cashie River

BERTIE COUNTY N 35° 54' 41" W 76° 49' 02"
Address: 2156 Woodard Rd., Windsor, NC 12 parking spaces
From the junction of US 17 and US 13, south of Windsor, travel on US 17 south 1.5 miles. Turn left on Woodard Rd. (SR 1500) and travel 10.4 miles. Turn right to the area.

Sawpit Landing, Northeast Cape Fear River

PENDER COUNTY N 34° 35' 11" W 77° 49' 18"
Address: 527 Whitestocking Rd. Extension, Burgaw, NC 15 parking spaces
From I-40, take Exit 398 to NC 53 toward Jacksonville and travel on NC 53 east 1.6 miles. Turn right on Whitestocking Rd. (SR 1512) and travel 3.6 miles to the area at the end of the road.

Sawyer's Creek, Pasquotank River

CAMDEN COUNTY N 36° 19' 54" W 76° 10' 46"
Address: 155 NC Hwy. 343 North, Camden, NC 21 parking spaces
From the junction of US 158 and NC 343 in Camden, travel on NC 343 north 0.7 miles. After crossing the bridge, turn left to the area.

Shell Rock Landing, Intracoastal Waterway

ONslow COUNTY N 34° 39' 12" W 77° 09' 56"
Address: 250 Shell Rock Landing Rd., Hubert, NC 25 parking spaces
From the west end of the White Oak River Bridge on NC 24 in Swansboro, travel on NC 24 (W. Corbett Ave.) west 2.4 miles. Turn left on Queens Creek Rd. (SR 1509) and travel 3.9 miles. Turn left on Great Neck Landing Rd. (SR 1508) and travel 0.8 miles. Turn right on Shell Rock Landing Rd. (SR 1503) and travel 0.8 miles. Turn right on the access road to the area.

Shelter Creek, Holly Shelter Creek

PENDER COUNTY N 34° 36' 45" W 77° 48' 11"
Address: 12380 Shaw Hwy., Burgaw, NC 20 parking spaces
From I-40, take Exit 398 to NC 53 toward Jacksonville and travel on NC 53 east 6.3 miles. Turn right on Shaw Hwy. (SR 1523) and travel 0.4 miles. Turn left to the area.

Shingle Landing, Northwest River

CURRITUCK COUNTY N 36° 31' 48" W 76° 10' 13"
Address: 129 Creekside Dr., Moyock, NC 30 parking spaces
From Moyock, travel on NC 168 (Caratoke Hwy.) north about 0.8 miles. Turn right on Moyock Landing Dr. and travel 0.9 miles to the area.

Shoup's Landing, Chowan River

GATES COUNTY N 36° 24' 04" W 76° 55' 41"
Address: 120 Shoups Landing Rd., Gatesville, NC 52 parking spaces
From Ahoskie, travel on US 13/158 east about 10 miles. After crossing the Chowan River Bridge, turn right on Shoups Landing Rd. (SR 1131). The area is at the end of the road.

Sloan's Bridge, South River

BLADEN COUNTY N 34° 45' 38" W 78° 24' 30"
Address: 16364 US Hwy. 701 North, Garland, NC 20 parking spaces
From the junction of NC 210 and US 701, north of White Lake, travel on US 701 north 1.1 miles. Before crossing the bridge, turn right to the area.

Slocum Creek, Southwest Prong Slocum Creek

CRAVEN COUNTY N 34° 53' 28" W 76° 55' 24"
Address: 100 Church Rd., Havelock, NC 15 parking spaces
From the junction of NC 101 and US 70 in Havelock, travel on US 70 west 1.1 miles across the East Prong Slocum Creek Bridge. Turn left on the service road and take it to the left, back to the creek. Turn right to the area.

Smith's Creek, Pamlico River

BEAUFORT COUNTY N 35° 16' 10" W 76° 37' 54"
Address: 34783 NC Hwy. 33 East, Aurora, NC 20 parking spaces
From the junction of NC 33 and NC 306, near Aurora, travel on NC 33 east 10.3 miles. Turn left to the area.

Snead's Ferry, New River

ONslow COUNTY N 34° 33' 52" W 77° 22' 58"
Address: 302 Fulcher Landing Loop, Sneads Ferry, NC 43 parking spaces
From the intersection of US 17 and NC 50 in Holly Ridge, travel on US 17 north 4.3 miles. Turn right on NC 172 (Sneads Ferry Rd.) and travel 6.2 miles. Turn right on Wheeler Creek Rd. (SR 1557) and travel 0.6 miles. Turn left on Fulcher Landing Loop Rd. (SR 1541) and travel 0.5 miles. The area is on the left and parking is across the road.

Snow Hill, Contentnea Creek

GREENE COUNTY N 35° 27' 25" W 77° 40' 04"
Address: 801 Mill St., Snow Hill, NC 30 parking spaces
From the junction of US 258 and NC 58 in Snow Hill, travel on US 258 (SE Second St.) north 1 mile. Turn right on Mill St. and travel to the end of the pavement. The area is at the end of the gravel road.

Snow's Cut, Intracoastal Waterway

NEW HANOVER COUNTY N 34° 03' 26" W 77° 53' 29"
Address: 220 Annie Dr., Carolina Beach, NC 96 parking spaces
From the junction of US 421 and NC 132 in Wilmington, travel on US 421 south 6 miles. After crossing the Intracoastal Waterway Bridge, turn left on Access Rd. and travel 0.2 miles. Turn right on Spencer Farlow Dr. and travel 0.3 miles. Turn left on Annie Dr. and travel 0.1 miles to the area.

Spring Garden, Neuse River

CRAVEN COUNTY N 35° 13' 08" W 77° 08' 54"
Address: 585 NW Craven Middle School Rd., New Bern, NC 30 parking spaces
From the junction of US 70 and Merrimon Rd. (SR 1300), 5 miles east of Beaufort, travel on US 70 east 4.9 miles. Turn right on Spring Garden Rd. (SR 1401) and travel 5.8 miles. Turn right on NW Craven Middle School Rd. (SR 1423) and travel 1 mile to the area at the end of the road.

Straits Landing, North River

CARTERET COUNTY N 34° 43' 20" W 76° 34' 30"
Address: 1648 Harkers Island Rd., Straits, NC 39 parking spaces
From the junction of US 70 and Merrimon Rd. (SR 1300), 5 miles east of Beaufort, travel on US 70 east 4.9 miles. Turn right on Harkers Island Rd. (SR 1332) and travel 3.8 miles. Before crossing the bridge, turn right to the area.

Stumpy Point, Pamlico Sound

DARE COUNTY N 35° 41' 22" W 75° 44' 13"
Address: 321 Bay View Dr., Stumpy Point, NC 10 parking spaces
From the junction of US 64 and US 264, west of Manns Harbor, travel on US 264 west 12.7 miles. Turn left on Bay View Dr. (SR 1100) and travel 2.5 miles to the area at the end of the road.

Sunset Beach, Intracoastal Waterway

BRUNSWICK COUNTY N 33° 52' 56" W 78° 30' 41"
Address: 101 Sunset Blvd., Sunset Beach, NC 33 parking spaces
From the junction of US 17 (Ocean Hwy. W) and NC 904 (Seaside Rd. SW), travel NC 904 south 3.6 miles. Turn right onto Sunset Blvd. N (NC 179 BUS) and travel 1.9 miles. Continue straight (south) on Sunset Blvd. N (SR 1959) 0.1 miles. The area is at the end of the road on the right.

Sunset Harbor, Intracoastal Waterway

BRUNSWICK COUNTY N 33° 55' 22" W 78° 12' 48"
Address: 356 Riverview Dr. SE, Bolivia, NC 33 parking spaces
From the junction of US 17 and NC 211 in Supply, travel on NC 211 southeast 5.5 miles. Turn right on Sunset Harbor Rd. (SR 1112) and travel 6.1 miles to the area at the end of the road.

Surf City, Intracoastal Waterway

PENDER COUNTY N 34° 25' 43" W 77° 32' 59"
Address: 517 Roland Ave., Surf City, NC 30 parking spaces
From the junction of NC 50 and US 17 at Holly Ridge, travel on NC 50 south 5 miles. After crossing the Intracoastal Waterway Bridge, turn right on the access road and travel 0.2 miles to the area.

Sutton Lake, Sutton Lake

NEW HANOVER COUNTY N 34° 18' 04" W 77° 59' 37"
Address: 301 Sutton Lake Rd., Wilmington, NC 49 parking spaces
From I-40, take Exit 416A to I-140/US 17 South toward Shallotte and travel on US 421 south 6.8 miles. Take Exit 14 to US 421 North toward Clinton and travel 0.4 miles. Turn left on Sutton Lake Rd. (SR 2145) and travel 0.5 miles to the end of the pavement. Continue for 1.1 miles on the gravel road to the area at the end of the road.

Swan Quarter, Pamlico Sound

HYDE COUNTY N 35° 24' 08" W 76° 19' 38"
Address: 278 Oyster Creek Rd., Swan Quarter, NC 75 parking spaces
From the intersection of NC 45 and NC 94 in Swan Quarter, travel on NC 45 south 0.3 miles. Turn right to the area.

Tar Heel, Cape Fear River

BLADEN COUNTY N 34° 44' 42" W 78° 47' 09"
Address: 1000 Wildlife Landing Dr., Tarheel, NC 20 parking spaces
From the junction of NC 131 and NC 87 in Tar Heel, travel on NC 87 north 0.4 miles. Turn right on Tar Heel Rd. (SR 1316) and travel 1.6 miles. Turn left on Wildlife Landing Rd. and travel 0.7 miles to the area.

Tory Hole, Cape Fear River

BLADEN COUNTY N 34° 37' 57" W 78° 36' 13"
Address: 335 North Poplar St., Elizabethtown, NC 26 parking spaces
From the junction of NC 87 and US 701 in Elizabethtown, travel on US 710 north 0.2 miles. Turn left into the Tory Hole Park and follow the road to the area at the waterfront.

Trails End, Intracoastal Waterway

NEW HANOVER COUNTY N 34° 09' 22" W 77° 51' 26"
Address: 621 Trails End Rd., Wilmington, NC 40 parking spaces
From the junction of NC 132 (S. College Rd.) and US 117 (Shipyard Blvd.) in Wilmington, travel on S. College Rd. south 3 miles. Turn left on Mohican Trl. (SR 1565) and travel 1.3 miles. Turn left on Masonboro Loop Rd. (SR 1492) and travel 0.5 miles. Turn right on Trails End Rd. (SR 1517) and travel 0.5 miles. Turn left to the area at the end of the road.

Trenton, Trent River

JONES COUNTY N 35° 03' 45" W 77° 20' 29"
Address: 361 Landfill Rd., Trenton, NC 20 parking spaces
From the junction of NC 41 and NC 58 in Trenton, travel on NC 41 east 0.3 miles. Turn right on Landfill Rd. (SR 1373) and travel to the area at the end of the road.

Tunis, Chowan River

HERTFORD COUNTY N 36° 22' 49" W 76° 53' 15"
Address: 104 Wildlife Ln., Winton, NC 25 parking spaces
From the junction of NC 45 (Main St.) and Pine St. (SR 1400) in Winton, travel Pine St. /River Rd. 2.8 miles. Turn left on Tunis Rd. (SR 1402) and travel 0.6 miles. Turn right on Wildlife Lane to the area at end of the road.

Turkey Creek, Intracoastal Waterway

ONslow COUNTY N 34° 29' 39" W 77° 27' 55"
Address: 619 Turkey Point Rd., Holly Ridge, NC 30 parking spaces
From the junction of US 17 and NC 210, about 13 miles south of Jacksonville, travel on NC 210 east 5.6 miles. Turn right on Old Folkston Rd. (SR 1518) and travel 1.7 miles. Turn left on Turkey Point Rd. (SR 1529) and travel 1.6 miles. Turn right on Turkey Point Rd. (SR 1530) and travel 0.8 miles to the area at the end of the road.

Vandemere, Bay River

PAMLICO COUNTY N 35° 11' 08" W 76° 39' 53"
Address: 8 Griffin Rd., Vandemere, NC 47 parking spaces
From the junction of NC 55 and NC 304 in Bayboro, travel on NC 304 east 6.1 miles. Turn right on NC 307 (Pennsylvania Ave.) and continue for 1.1 miles. Turn left on Griffin Rd. and travel 0.1 mile to the entrance on the right.

Wagram, Lumber River

HOKE COUNTY N 34° 54' 04" W 79° 20' 54"
Address: 25800 Raeford Rd., Wagram, NC 10 parking spaces
From the junction of US 401 Business and US 401, west of Raeford, travel on US 401 (Laurinburg Rd.) south 8.2 miles. Before crossing the bridge, turn right to the area.

Washington Baum Bridge, Roanoke Sound

DARE COUNTY N 35° 53' 38" W 75° 38' 15"
Address: 1205 US Hwy. 64, Manteo, NC 65 parking spaces
From the junction of US 64/264 and NC 345, east of Manteo, travel on US 64/264 east 1 mile. Before crossing the Washington Baum Bridge, turn right on the access road and follow it to the area under the bridge.

Water Street Landing, Roanoke River

WASHINGTON COUNTY N 35° 52' 00" W 76° 45' 11"
Address: 205 West Water St., Plymouth, NC parking spaces provided by the town
From the junction of US 64 and NC 32 in Plymouth, travel on Washington St. north 0.7 miles. Turn left on W. Water St. and travel 0.1 mile to the area on the right.

Wayne's Landing, Northeast Cape Fear River

DUPLIN COUNTY N 34° 47' 20" W 77° 51' 43"
Address: 169 Cypress Hole Rd., Wallace, NC 11 parking spaces
From I-40, take Exit 385 to NC 41 toward Chinquapin and travel east 4.9 miles. Turn right on Cypress Hole Rd. and travel 0.4 miles to the area at the end of the road.

West Beaufort, Newport River

CARTERET COUNTY N 34° 43' 32" W 76° 39' 47"
Address: 298 West Beaufort Rd., Beaufort, NC 48 parking spaces
From the east end of the drawbridge on US 70 in Beaufort, travel on US 70 east 0.3 miles. Turn left on Turner St. (SR 1174) and travel 0.4 miles. Before reaching W. Beaufort Rd., turn left to the area.

West Onslow Beach, Intracoastal Waterway

ONslow COUNTY N 34° 29' 50" W 77° 25' 41"
Address: 656 NC Hwy. 210, North Topsail Beach, NC 30 parking spaces
From the junction of US 17 and NC 210, about 13 miles south of Jacksonville, travel on NC 210 east 7.9 miles. Turn left on Shrimp Lady Ln. and travel 0.2 miles to the area at the end of the road.

Williamston, Roanoke River

MARTIN COUNTY N 35° 51' 35" W 77° 02' 26"
Address: 746 River Rd., Williamston, NC 37 parking spaces
From the intersection of US 13/17 and US 64 in Williamston, travel US 13/17 (East Blvd.) north 1.3 miles. Turn left on E. Main Street and immediately right on River Rd. Travel 0.2 miles to the area on the right, at the waterfront near the Roanoke River Bridge.

Willis Landing, Bear Creek

ONslow COUNTY N 34° 38' 43" W 77° 12' 41"
Address: 100 Saltwater Ln., Hubert, NC 5 parking spaces
From the junction of NC 24 and NC 172 in Hubert, travel on NC 172 south 4 miles. Turn left on Bear Creek Rd. (SR 1503) and travel 0.9 miles. Turn right on W. Willis Landing Rd. (SR 1504) and travel 1.2 miles to the area at the end of the road.

Windsor, Cashie River

BERTIE COUNTY N 35° 59' 04" W 76° 56' 24"
Address: 400 Elm St., Windsor, NC 34 parking spaces
From the junction of US 17 and US 13, south of Windsor, travel on US 17 north 1.2 miles. Turn right on Elm St. and travel 0.4 miles to the access road on the right.

Wrights Creek, Pungo River

BEAUFORT COUNTY N 35° 24' 52" W 76° 35' 30"
Address: 1922 Wilkins Rd., Belhaven, NC 34 parking spaces
From the junction of US 17 and US 13, south of Windsor, travel on US 17 north 1.2 miles. Turn right on Elm St. and travel 0.4 miles to the access road on the right.

Wrightsville Beach, Intracoastal Waterway

NEW HANOVER COUNTY N 34° 13' 06" W 77° 48' 41"
Address: 109 Causeway Dr., Wrightsville Beach, NC 72 parking spaces
From the junction at the end of I-40 and US 74 (Martin Luther King Pkwy.) in Wilmington, travel on US 74 east 4.4 miles. After crossing the Intracoastal Waterway Bridge, turn left on Channel Walk Dr. at the first intersection and then turn immediately left to the area.

PIEDMONT REGION BOATING ACCESS AREAS

by Access Area, Body of Water

Avent's Ferry Bridge, Cape Fear River

CHATHAM COUNTY N 35° 33' 01" W 79° 01' 30"
Address: 43 NC Hwy. 42, Moncure, NC 35 parking spaces
From the junction of NC 42 and Corinth Rd. (SR 1916), west of Corinth, travel on NC 42 west 1.2 miles. Before crossing the bridge, turn right to the area.

Bell's Bridge, Tar River

EDGEcombe COUNTY N 35° 55' 41" W 77° 32' 53"
Address: 3001 Andrews St., Tarboro, NC 16 parking spaces
From the intersection of US 64 Bypass and NC 33, north of Tarboro, travel on NC 33 north 7 miles. Turn right to the access area before crossing the Tar River Bridge.

Blewett's Grave, Pee Dee River

RICHMOND COUNTY N 34° 59' 14" W 79° 52' 30"
Address: 1073 Blewett Falls Rd., Rockingham, NC 30 parking spaces
From Rockingham, travel US 74 west about 4 miles to Old Charlotte Rd. (SR 1140). Turn right on Old Charlotte Rd. and travel 0.9 miles. Turn right on Blewett Falls Rd. (SR 1141) and travel 4.5 miles to the access road on the left. (The area is subject to very shallow water.)

Bringle Ferry, Tuckertown Lake

DAVIDSON COUNTY N 35° 35' 47" W 80° 13' 48"
Address: 3301 Bringle Ferry Rd., Denton, NC 30 parking spaces
From the intersection of NC 8 and Bringle Ferry Rd. (SR 1002) at Healing Springs, travel Bringle Ferry Rd. west 3 miles. After railroad crossing, turn left on the access road.

Circle Drive, Badin Lake

MONTGOMERY COUNTY N 35° 30' 13" W 80° 6' 13"
Address: 724 Shoreline Dr., New London, NC 75 parking spaces
From the intersection of NC 49 and US 52 in Stanly County, travel on NC 49 north 7.7 miles to where NC 49 North and NC 8 North split. Turn right on Badin Lake Rd. (SR 2554) and travel 3.1 miles. The road becomes Blaine Rd. (SR 1161) in Montgomery County. Turn right at the second entrance to Shoreline Dr. (SR 2551) and travel 0.5 miles. Turn left on the access road to the area at the end of the road.

Concord Church, Yadkin River

DAVIE COUNTY N 35° 50' 17" W 80° 29' 06"
Address: 5877 NC Hwy. 801 South, Mocksville, NC 9 parking spaces
From the intersection of US 64 and NC 801, travel on NC 801 west 3.8 miles. Turn left on the access road and travel 0.5 miles to the area.

Cooleemee, South Yadkin River

DAVIE COUNTY N 35° 49' 22" W 80° 35' 05"
Address: 107 Trestle Ln., Cooleemee, NC 25 parking spaces
From the junction of US 601 and NC 801, travel on NC 801 south 1.6 miles to Cooleemee. Turn right on Marginal Rd. (SR 1139) and travel 0.6 miles. Turn right on Junction Rd. (SR 1139) and travel 2.1 miles across railroad tracks. Turn left on Trestle Ln. and follow it to the area.

County Line, Kerr Lake

WARREN COUNTY N 36° 31' 20" W 78° 18' 51"
Address: 188 County Line Park Rd., Manson, NC 55 parking spaces
From I-85, take Exit 223 to Manson-Drewry Rd. (SR 1237) and travel north away from Manson 2.2 miles. Turn right on Jacksontown Rd. (SR 1369) and travel 3 miles. The road turns into Drewry-Virginia Lane Rd. (SR 1200) turn left on Buchanan Rd. (SR 1202 / 1362) and travel 0.7 miles. Turn right on County Line Rd. (SR 1361) and travel 1.2 miles to a stop sign. Turn right on County Line Park Rd. (SR 1360) and follow it to the area.

Cox's Ferry, Neuse River

WAYNE COUNTY N 35° 21' 25" W 78° 08' 13"
Address: 1048 Ferry Bridge Rd., Princeton, NC 10 parking spaces
From the junction of NC 581 and US 117 in Goldsboro, travel on NC 581 (W. Ash St.) west 1 mile. Turn right on Old Smithfield Rd. (NC 581) and travel 2.3 miles. Continue on SR 1007 for 2.6 miles. Turn left on Ferry Bridge Rd. (SR 1224) and travel 2.7 miles. Turn left to the area.

Cross Point Landing/Dam Site, Shearon Harris Reservoir

CHATHAM COUNTY N 35° 34' 23" W 78° 58' 33"
Address: 233 Cross Point Rd., New Hill, NC 142 parking spaces
From the junction of NC 42 and Corinth Rd. (SR 1916), west of Corinth, travel on NC 42 east 2 miles. Turn left on Christian Chapel Rd. (SR 1912) and travel 0.4 miles. Turn right on Cross Point Rd. (SR 1914) and travel 0.4 miles to the area at the end of the gravel road.

Diggs, Pee Dee River

RICHMOND COUNTY N 34° 51' 57" W 79° 52' 45"
Address: 1610 Old Cheraw Hwy, Rockingham, NC 8 parking spaces
From the junction of US 1 and US 74, south of Rockingham, travel on US 1 south 4.3 miles. Turn right on Osborne Rd. (SR 1104) and travel 0.7 miles. Turn left on Old Cheraw Hwy. (SR 1103) and travel 1.2 miles. Turn right on Diggs Track Rd. in the Pee Dee River Game Land and travel 2 miles. The area is at the end of the road.

Dunbar Bridge, Tar River

EDGEcombe COUNTY N 35° 56' 25" W 77° 39' 17"
Address: 514 Dunbar Rd., Battleboro, NC 11 parking spaces
From US 64 east of Rocky Mount, take Exit 478 and travel on Kingsboro Rd. north 0.5 miles to a stop sign. Turn right on Old US 64 and travel 1.4 miles. Turn left on Dunbar Rd. (SR 1252) and travel 0.5 miles. Before crossing the bridge, turn right to the area.

Dutch Second, High Rock Lake

ROWAN COUNTY N 35° 36' 32" W 80° 18' 31"
Address: 155 Benton Rd., Salisbury, NC 70 parking spaces
From the intersection of NC 8 and Bringle Ferry Rd. (SR 1002) at Healing Springs (Davidson County), travel on SR 1002 west 10 miles. After crossing High Rock Lake, turn left on access road to the area.

Edward's Ferry, Roanoke River

HALIFAX COUNTY N 36° 12' 29" W 77° 23' 02"
Address: 89 US Hwy. 258, Scotland Neck, NC 43 parking spaces
From Scotland Neck, take US 258 North for about 5 miles. Before crossing the bridge, turn right to the area.

Eno River, Falls Lake

DURHAM COUNTY N 36° 05' 35" W 78° 49' 27"
Address: 40 Rodolphe Rd., Durham, NC 20 parking spaces
From I-85, take Exit 182 and travel Red Mill Rd. (SR 1632) west 4.5 miles to a stop sign. Turn right on Technica Pkwy. (SR 1794) and travel 0.5 miles to a stop sign. Turn right on gravel road and follow it to the area at the end of the road.

Farrington Point, Jordan Lake

CHATHAM COUNTY N 35° 47' 57" W 79° 01' 05"
Address: 605 Farrington Point Rd., Chapel Hill, NC 140 parking spaces
From the intersection of US 64 and Farrington Point Rd. (SR 1008), travel on SR 1008 north 5 miles. After crossing the second bridge, turn left to the access area.

 NCWRC-maintained areas

 Handicap accessible

Fifth Street Landing, Roanoke Rapids Lake

HALIFAX COUNTY N 36° 28' 24" W 77° 40' 40"
Address: 1919 West 5th St., Roanoke Rapids, NC 47 parking spaces
From NC 48 (Roanoke Ave.) in Roanoke Rapids, travel west on 5th St. The area is at the end of the street.

Flat Creek, Tuckertown Lake

ROWAN COUNTY N 35° 32' 59" W 80° 12' 43"
Address: 450 Wildlife Access Rd., Richfield, NC 53 parking spaces
From the intersection of NC 8 and Bringle Ferry Rd. (SR 1002) at Healing Springs (Davidson County), travel on Bringle Ferry Rd. west 3.7 miles across the bridge to Rowan County. Turn left on River Rd. (SR 2152) and travel 3.8 miles. Turn left on Wildlife Access Rd. (SR 2191) and travel 0.5 miles to the area at the end of the road.

Flemingtown Landing, Kerr Lake

VANCE COUNTY N 36° 26' 19" W 78° 20' 33"
Address: 3316 Flemingtown Rd., Henderson, NC 71 parking spaces
From I-85, take Exit 220 to Flemingtown Rd. (SR 1371) travel the road north 3.5 miles to the access road on the right.

Gaston, Roanoke River

NORTHAMPTON COUNTY N 36° 28' 58" W 77° 38' 40"
Address: 601 Roanoke Rapids Rd., Gaston, NC 70 parking spaces
The area is located between Gaston and Roanoke Rapids, on NC 48, at the north side of the Roanoke River Bridge.

Goldsboro, Neuse River

WAYNE COUNTY N 35° 20' 54" W 78° 01' 25"
Address: 2091 US Hwy. 117 South, Goldsboro, NC 25 parking spaces
From the junction of US 117 and NC 581 in Goldsboro, travel on US 117 south 3 miles. Turn right to the area, 0.2 miles off US 117 and 0.5 miles before the Neuse River Bridge.

Grassy Island, Blewett Falls Lake

RICHMOND COUNTY N 35° 03' 17" W 79° 52' 35"
Address: 2356 Grassy Island Rd., Ellerbe, NC 8 parking spaces
From the junction of NC 73 and NC 109 in Mt. Gilead (Montgomery County), travel on NC 109 south 7 miles to Richmond County. Turn left on Grassy Island Rd. (SR 1148) and travel 10.5 miles. Before crossing the bridge, turn left to the area.

Hawtree Creek, Lake Gaston

WARREN COUNTY N 36° 32' 34" W 78° 07' 50"
Address: 1200 Peete Farm Rd., Warrenton, NC 46 parking spaces
From the junction of US 1/158/401 in Norlina, travel on US 1 North 4.1 miles. Turn right on Wise Five Forks Rd. (SR 1300) and travel 0.4 miles. Turn left on Paschall Station Rd. (SR 1300) and travel 3.5 miles to a stop sign. Turn right on Peete Farm Rd. (SR 1307) and travel 1.5 miles. Before crossing the bridge, turn left to the area.

Henderson Point, Kerr Lake

VANCE COUNTY N 36° 32' 00" W 78° 20' 38"
Address: 1395 Reverend Henderson Rd., Henderson, NC 25 parking spaces
From I-85, take Exit 214 and travel on NC 39 North 14 miles. Turn right on Rock Spring Church Rd. (SR 1356) and travel 3 miles. Turn right on Reverend Henderson Rd. (SR 1359) and travel 1.5 miles to the area at the end of the road.

Henrico, Lake Gaston

NORTHAMPTON COUNTY N 36° 31' 14" W 77° 52' 52"
Address: 142 Waterfront Rd., Henrico, NC 30 parking spaces
From Gaston, travel on NC 46 west 9.5 miles to the junction of NC 46 and River Rd. (SR 1214) turn left on River Rd. and travel 5.5 miles. Turn left on Waterfront Rd. and travel 0.1 miles to the area's entrance on the right.

Hibernia, Kerr Lake

VANCE COUNTY N 36° 30' 10" W 78° 22' 33"
Address: 2042 Hibernia Rd., Henderson, NC 40 parking spaces
From I-85, take Exit 214 and travel on NC 39 north 13 miles. Turn right on Hibernia Rd. (SR 1347) and travel 2 miles to the area.

Hickory Hill, Falls Lake

DURHAM COUNTY N 36° 03' 29" W 78° 46' 23"
Address: 4600 Redwood Rd., Durham, NC 101 parking spaces
From I-85, take Exit 183 and travel on Redwood Rd. (SR 1637) east 1.1 miles. Turn left on the access road and travel 0.5 miles to the area.

Holleman's Crossing, Shearon Harris Reservoir

WAKE COUNTY N 35° 36' 30" W 78° 56' 21"
Address: 4420 Bartley Holleman Rd., Holly Springs, NC 100 parking spaces
From US 1, south of New Hill, take Exit 89 toward Jordan Lake and travel on New Hill-Holleman Rd. (SR 1127) south 4 miles. Turn right on Bartley Holleman Rd. (SR 1130) and travel 2 miles. Turn right on the access road to the area.

Hyco Afterbay, Hyco Lake

PERSON COUNTY N 36° 30' 58" W 79° 01' 34"
Address: 7166 McGhees Mill Rd., Semora, NC 10 parking spaces
From the junction of US 158 and US 501 in Roxboro, travel on US 158 (Long Ave. and Leasburg Rd.) northwest 0.4 miles. Turn right on Concord Rd. (NC 57) and travel 6.1 miles. Turn right on Concord Ceppo Rd. (SR 1340) and travel 1.4 miles. Turn left on McGhees Mill Rd. (SR 1336) and travel 4.8 miles. The area is before the bridge on the right.

Lakemont, Badin Lake

MONTGOMERY COUNTY N 35° 29' 05" W 80° 05' 25"
Address: 241 Lakemont Rd., New London, NC 51 parking spaces
From the junction of NC 49 and NC 109 in Davidson County, travel on NC 109 south 4.5 miles. Turn right on Blaine Rd. (SR 1156) and travel 1.7 miles. Turn left on Lakemont Rd. (SR 1158) and follow it to the access road on the left, after the boat storage facility.

Leaksville, Dan River

ROCKINGHAM COUNTY N 36° 28' 31" W 79° 45' 02"
Address: 580 Bethlehem Church Rd., Eden, NC 30 parking spaces
From the intersection of NC 14 and NC 70 in Eden, travel on NC 14 south 3 miles. Turn right on Harrington Hwy. and travel 0.6 miles. Turn right on Bethlehem Church Rd. (SR 2039) and travel 0.5 miles. Turn right to the area.

Ledge Rock, Falls Lake

WAKE COUNTY N 36° 03' 12" W 78° 43' 20"
Address: 2601 Olive Grove Church Rd., Creedmoor, NC 100 parking spaces
From I-85, take Exit 186 toward Creedmoor and travel US 15 east 0.6 miles. Turn right on Will Suitt Rd. (SR 1726) and travel 1.4 miles to a stop sign. Continue straight on Boyce Rd. for 1.4 miles to a stop sign. Turn left on Olive Grove Church Rd. (SR 1975) and travel 0.7 miles. Turn right to the entrance to the area.

Lilly's Bridge, Lake Tillery

MONTGOMERY COUNTY N 35° 13' 51" W 80° 03' 42"
Address: 1097 Lilly's Bridge Rd., Mt. Gilead, NC 50 parking spaces
From the intersection of NC 731 and NC 73 in Mount Gilead (Montgomery County), travel on NC 731 west 2.3 miles. Turn right on Lilly's Bridge Rd. (SR 1110) and travel 2.5 miles. Before crossing the steel bridge, turn left to the area on the left.

Milton, Dan River

CASWELL COUNTY N 36° 32' 25" W 79° 12' 55"
Address: 12397 North Broad St. (NC Hwy. 62), Milton, NC 80 parking spaces
From the intersection of NC 62 and NC 158 in Yanceyville, travel on NC 62 north 13 miles to a stoplight in Milton. Turn left and cross the bridge. Turn left to the area.

Neck Road, Mountain Island Lake

MECKLENBURG COUNTY N 35° 22' 10" W 80° 56' 00"
Address: 5898 Neck Rd., Huntersville, NC 57 parking spaces
From I-485, take Exit 21 and travel on NC 24 (Harris Blvd.) west 0.5 miles. Turn left on Mt. Holly-Huntersville Rd. (SR 2004) and travel 1 mile. Turn right on Beatties Ford Rd. (SR 2074) and travel 3.1 miles. Turn left on Neck Rd. and travel 0.8 miles. Turn left on the access road to the area.

Norwood, Lake Tillery

STANLY COUNTY N 35° 14' 46" W 80° 06' 53"
Address: 307-A Lakeshore Dr., Norwood, NC 44 parking spaces
From the intersection of NC 24/27/73 and NC 740 in Albemarle, travel on NC 24/27/73 east 5 miles. Turn right on Indian Mound Rd. (SR 1740) and travel 5.4 miles. Turn left on Lakeshore Dr. (SR 1797) and travel 0.5 miles to the area on the left.

Old Sparta, Tar River

EDGECOMBE COUNTY N 35° 47' 25" W 77° 32' 55"
Address: 338 NC Hwy. 42, Tarboro, NC 20 parking spaces
From Pinetops, travel on NC 42 east 5 miles. After crossing the Tar River Bridge, turn right to the area.

Pee Dee, Blewett Falls Lake

ANSON COUNTY N 34° 59' 13" W 79° 53' 28"
Address: 579 Boat Landing Rd., Lilesville, NC 65 parking spaces
From the Pee Dee River Bridge on US 74, west of Rockingham, travel west 0.5 miles. Turn right on Power Plant Rd. (SR 1748) and travel 2 miles. Turn left on SR 1745 and travel 0.2 miles. Turn right on SR 1747 and travel 0.8 miles. Turn right on SR 1759 and follow it to the area.

Prices Landing, Neuse River

WAYNE COUNTY N 35° 18' 49" W 77° 56' 42"
Address: 2042 Bill Lane Blvd., Goldsboro, NC 20 parking spaces
From the junction of US 13 and US 117, south of Goldsboro, travel US 13 north 2 miles. Run right on NC 581 (Arrington Bridge Rd.) and travel 5 miles. Before crossing the bridge, turn right on the access road to the area.

Red Hill, Pee Dee River

ANSON COUNTY N 35° 05' 05" W 79° 59' 55"
Address: 225 Matthew St., Wadesboro, NC 40 parking spaces
From the intersection of US 74 and NC 109 in Wadesboro, travel NC 109 north 9 miles. Before crossing the Pee Dee River Bridge, turn right on the access road to the area.

Rhodes Pond, Rhodes Pond

CUMBERLAND COUNTY N 35° 13' 41" W 78° 38' 52"
Address: 11055 Dunn Rd., Dunn, NC 10 parking spaces
From I-95, take Exit 70 to SR 1811 and drive on Bud Hawkins Rd. west 0.6 miles. Turn left on US 301 (Dunn Rd.) and travel 2 miles. Turn right to the area.

Richardson's Bridge, Neuse River

JOHNSTON COUNTY N 35° 22' 32" W 78° 11' 52"
Address: 1592 Richardson Bridge Rd., Princeton, NC 10 parking spaces
From the junction of US 70 and US 70A, west of Princeton, travel on US 70 west 0.4 miles. Turn left on Pondfield Rd. (SR 2314) and travel 0.5 miles. Turn right on Progressive Church Rd. (SR 2530) and travel 4 miles. Turn left on Brogden Rd. (SR 1007) and travel 0.5 miles. Turn right on Richardson Bridge Rd. (SR 1201) and travel 1.9 miles. Before crossing the bridge, turn right to the access road to the area.

Rockingham, Pee Dee River

RICHMOND COUNTY N 34° 56' 44" W 79° 52' 08"
Address: 1425 US Hwy. 74 West, Rockingham, NC 40 parking spaces
From the intersection of US 74 (Broad Ave.) and US 220 in Rockingham, travel on US 74 west 5.9 miles. Before crossing the Pee Dee River Bridge, turn left on the access road to the area.

Salmon's Landing, Lake Gaston

WARREN COUNTY N 36° 29' 11" W 77° 56' 51"
Address: 129 Salmon Landing Rd., Littleton, NC 30 parking spaces
From the junction of US 158 and Enterprise Rd. (SR 1357), east of Littleton, travel on Enterprise Rd. north 4 miles. Turn right on Salmon Landing Rd. (SR 1371) and travel 0.1 miles to the entrance on the left.

Seven Springs, Neuse River

WAYNE COUNTY N 35° 13' 44" W 77° 50' 46"
Address: 100-B Main St., Seven Springs, NC 15 parking spaces
From the junction of NC 55 and Main St. in Seven Springs, travel on Main St. north 0.2 miles to the Whitehall Bridge over the Neuse River. Before crossing the bridge, turn right to the area.

Steven's Mill, Neuse River

WAYNE COUNTY N 35° 22' 02" W 78° 04' 02"
Address: 1232 Steven's Mill Rd., Goldsboro, NC 25 parking spaces
From the junction of NC 581 and US 13 in Goldsboro, travel NC 581 west (W. Ash St.) 1.2 miles. Continue on Steven's Mill Rd. (SR 1008) for 3 miles. Turn right to the area.

Stony Mountain, Lake Tillery

STANLY COUNTY N 35° 17' 34" W 80° 05' 46"
Address: 22682-A Lake Tillery Rd., Albemarle, NC 30 parking spaces
From the intersection of NC 24/27/73 and NC 740 in Albemarle, travel on NC 24/27/73 east 6 miles. Turn right on Lake Tillery Rd. (SR 1803) and travel 1.5 miles to the area.

Summit, Lake Gaston

HALIFAX COUNTY N 36° 29' 05" W 77° 49' 39"
Address: 432 Bluebird Rd., Littleton, NC 75 parking spaces
From the junction of US 158 and Myrick Estates Rd. (SR 1458) east of Littleton, travel on SR 1458 north 1 mile. Turn right on Bluebird Rd. (SR 1458) and continue for 0.4 miles to the area.

Swift Island, Lake Tillery

MONTGOMERY COUNTY N 35° 18' 22" W 80° 04' 26"
Address: 4917 NC Hwy. 24/27, Mt. Gilead, NC 100 parking spaces
From Troy, travel on NC 24/27 west (Albemarle Rd.) 12 miles. Before crossing the Pee Dee River Bridge, turn left to the area.

Thelma, Roanoke Rapids Lake

HALIFAX COUNTY N 36° 29' 07" W 77° 46' 52"
Address: 1011 Van Warren Rd., Roanoke Rapids, NC 40 parking spaces
From the junction of NC 158 and Thelma Rd. (SR 1400), east of Littleton, travel on Thelma Rd. 1.5 miles. Turn left on Van Warren Rd. (SR 1422) and travel 1 mile to the area at the end of the road.

Triple Springs, Mayo Reservoir

PERSON COUNTY N 36° 28' 49" W 78° 52' 38"
Address: 599 Neals Store Rd., Roxboro, NC 55 parking spaces
From the intersection of NC 501 and NC 49 in Roxboro, travel on NC 49 north 9 miles. Turn left on Neals Store Rd. (SR 1515) and travel 1 mile to the area at the end of the road.

Troy, Little River

MONTGOMERY COUNTY N 35° 17' 46" W 79° 53' 06"
Address: 2382 Pekin Rd., Candor, NC 7 parking spaces
From the intersection of NC 24/27 and NC 109/134 (N. Main St.) in Troy, travel on S. Main St. (SR 1005) 4.7 miles. Before crossing the Little River Bridge, turn left on the access road to the area.

Upper Barton's Creek, Falls Lake



WAKE COUNTY N 35° 58' 27" W 78° 39' 18"
Address: 12900 Six Forks Rd., Raleigh, NC 150 parking spaces
From I-85, take Exit 178 toward Raleigh to US 70 east and travel
2 miles. Take NC 98 east and travel 12 miles. Turn right on Six Forks Rd. (SR 1005) and travel
0.5 miles. Before crossing the bridge, turn left to the area.

Vulture, Roanoke Rapids Lake



NORTHAMPTON COUNTY N 36° 30' 02" W 77° 46' 41"
Address: 773 Old Gaston Rd., Gaston, NC 10 parking spaces
From Gaston, take NC 46 west and travel 7.5 miles. Turn left on Old Gaston Rd. (SR 1213) and
travel 1.4 miles to the area at the end of the road.


Weldon, Roanoke River



HALIFAX COUNTY N 36° 25' 38" W 77° 35' 27"
Address: 1090 Rockfish Ln., Weldon, NC 65 parking spaces
In Weldon, where US 301 and US 158 merge, turn on Rockfish Ln. The area is south of the
Roanoke River Bridge.

MOUNTAIN REGION BOATING ACCESS AREAS

by Access Area, Body of Water

 NCWRC-maintained areas

 Handicap accessible

Apalachia, Apalachia Lake

CHEROKEE COUNTY N 35° 08' 48" W 84° 10' 50"
Address: 555 Powerhouse Rd., Murphy, NC 10 parking spaces
From US 64/74 and NC 294, south of Murphy, travel on NC 294 west 8.4 miles. Turn right on
TVA Hiwassee Dam Access Rd. (SR 1314) and travel 4.7 miles. Turn left on Powerhouse Rd.
and travel 0.6 miles. Turn left into area.

Avey Creek, Lake Santeetlah

GRAHAM COUNTY N 35° 22' 21" W 83° 54' 19"
Address: Joyce Kilmer Rd., Robbinsville, NC 21 parking spaces
From the junction of US 129 and NC 143 in Robbinsville, travel on US 129 north 6.7 miles.
Turn left on Joyce Kilmer Rd. (SR 1147) and travel 0.5 miles. Turn right and continue on Joyce
Kilmer Rd. (SR 1134) for 3.8 miles. Turn left to the area.

Barkers Creek, Tuckasegee River

JACKSON COUNTY N 35° 23' 20" W 83° 17' 41"
Address: 5139 US Hwy 74 West, Whittier, NC 30 parking spaces
From Waynesville, travel on US 74/23 west. Continue on US 74 west where US 23 branches
off. Travel 3.1 miles and turn right to the area.

Bear Creek, Bear Creek Lake

JACKSON COUNTY N 35° 14' 39" W 83° 03' 50"
Address: 664 Bear Lake Rd., Tuckasegee, NC 26 parking spaces
From the junction of NC 107 and NC 281 in Tuckasegee, travel on NC 281 south (Canada Rd.)
4.1 miles. Turn right on Middleton Rd., take an immediate left on Bear Lake Rd. (SR 1137)
and travel 0.6 mile to the area.

Beatties Ford, Lake Norman

LINCOLN COUNTY N 35° 28' 57" W 80° 57' 24"
Address: 9124 Unity Church Rd., Denver, NC 124 parking spaces
From I-77, take Exit 25 to NC 73 west (Sam Furr Rd.) and travel 7.8 miles. Turn right on NC 16
north and travel 2.4 miles. Turn right on Unity Church Rd. (SR 1439) and travel 2.3 miles.
Turn right to the area.

Black Bear, Lake James

MCDOWELL COUNTY N 35° 44' 54" W 81° 58' 02"
Address: 6114 Lake James Rd., Marion, NC 158 parking spaces
From I-40, take Exit 86 to NC 226, toward Marion, and travel north 6.7 miles. The road
becomes US 221. Turn right on US 221 Business and go 60 yards. Turn left on Hankins Rd.
(SR 1501) and travel 3.4 miles. Turn left on Lake James Rd. (SR 1552) and travel 2.5 miles.
Turn right to the area.

Cable Cove, Fontana Lake

GRAHAM COUNTY N 35° 26' 16" W 83° 44' 51"
Address: USFS Cable Cove Rd., Robbinsville, NC 24 parking spaces
From the junction of NC 28 and NC 143 in Stecoah, travel on NC 28 north (Fontana Rd.) 8.2 miles.
Turn right on Cable Cove Rd. (SR 1287) and travel 1.5 miles to the area at the end of the road.

Castle Bridge, Rhodhiss Lake

CALDWELL COUNTY N 35° 46' 54" W 81° 31' 28"
Address: 6131 Connelly Springs Rd., Granite Falls, NC 168 parking spaces
From I-40, take Exit 113 and travel on Malcolm Blvd. north 3.5 miles. After crossing the
bridge over Rhodhiss Lake, turn right to the area.

Cedar Cliff, Cedar Cliff Lake

JACKSON COUNTY N 35° 14' 45" W 83° 05' 20"
Address: 3387 Shook Cove Rd., Tuckasegee, NC 10 parking spaces
From the junction of NC 107 and NC 281 in Tuckasegee, travel on NC 107 south 0.1 miles.
Turn left on Shook Cove Rd. (SR 1135) and travel 3.3 miles. Turn left to the area.

Cheoah Point, Lake Santeetlah

GRAHAM COUNTY N 35° 22' 26" W 83° 52' 10"
Address: Cheoah Point Rd., Robbinsville, NC 24 parking spaces
From the junction of US 129 and NC 143 in Robbinsville, travel on US 129 north 5.6 miles.
Turn left on Thunderbird Mountain Rd. (SR 1146) and travel 0.1 miles. Turn left on SR 1147
and travel 0.3 miles. Turn right to the area.

Choga Road, Nantahala Lake

MACON COUNTY N 35° 10' 46" W 83° 41' 10"
Address: 3360 Big Choga Rd., Topton, NC 10 parking spaces
From Main St. (US 19 Business) in Andrews, travel on Junaluska Rd. (SR 1505) east 6.3 miles.
Turn right on Big Choga Rd. (SR 1657) and travel 3.3 miles. Turn left to the area.

C J Harris, Tuckasegee River

JACKSON COUNTY N 35° 21' 50" W 83° 14' 47"
Address: 446 N. River Rd., Dillsboro, NC 14 parking spaces
From Waynesville, take US 23 south/74 west (Great Smoky Mountains Expy.) toward Sylva. In
Sylva, take Exit 81 to US 23/441 south toward Dillsboro and travel 0.8 miles. Just before
crossing the river, turn left on N. River Rd. and travel 0.4 miles to the entrance on the right.

Conley Creek, Rhodhiss Lake

CALDWELL COUNTY N 35° 47' 02" W 81° 29' 04"
Address: 5475 Waterworks Rd., Granite Falls, NC 50 parking spaces
From I-40, take Exit 113 and travel on Malcolm Blvd. north 4.7 miles. Turn right on Dry Pond
Rd. (SR 1115) and travel 3.3 miles. Turn right on Waterworks Rd. and go 1 mile. The area is at
the end of the road.

Dusty Ridge, Lake Hickory

ALEXANDER COUNTY N 35° 48' 55" W 81° 13' 47"
Address: 508 Dusty Ridge Access Rd., Taylorsville, NC 47 parking spaces
From I-40, take Exit 131 to NC 15 and travel north 8.4 miles. Turn right on Wayside Church
Rd. (SR 1135) and travel 1.2 miles. Turn left on Rink Dam Rd. (SR 1137) and travel 1.7 miles.
Turn left on Poly Bowman Rd. (SR 1138) and travel 0.5 miles. Turn right on Deal Farm Ln. (SR
1185) and travel 0.2 miles. Turn right on the gravel road and travel 0.5 miles to the area.

Elkin, Yadkin River

SURRY COUNTY N 36° 14' 30" W 80° 50' 50"
Address: East Commerce St., Elkin, NC 10 parking spaces
From I-77, take Exit 82 toward Elkin/Jonesville and travel on NC 67 west 1.5 miles. In
Jonesville, continue on US 21 Business (N. Bridge St., Elm St., W. Main St.) north 0.4 miles. In
Elkin, after crossing the Yadkin River, turn on the first right (E. Commerce St.) and travel 0.1
miles to the entrance on the right.

Flat Branch, Fontana Lake

SWAIN COUNTY N 35° 26' 19" W 83° 33' 04"
Address: 3200 Greasy Branch Rd., Bryson City, NC 25 parking spaces
From Bryson City, travel on US 19 south. Turn left on Old US 19 (SR 1320) and go less than
0.1 mile. Turn right on Buckner Branch Rd. (SR 1311) and travel 3.1 miles. Turn right on
Round Hill Rd. (SR 1312) and travel 2.8 miles. Turn right on Greasy Branch Rd. (SR 1313) and
travel 3.1 miles to the area at the end of the road.

Grape Creek, Lake Hiwassee

CHEROKEE COUNTY N 35° 07' 27" W 84° 07' 14"
Address: 8235 Joe Brown Hwy., Murphy, NC 35 parking spaces
From the intersection of US 19 Business (Valley River St. and Hiwassee St.) and SR 1326 (Peachtree St. and Tennessee St.) in Murphy, travel on Tennessee St. 7.9 miles. The road turns into Joe Brown Hwy. (SR 1326) outside city limits. Turn left to the area.

Gunpowder, Lake Hickory

CALDWELL COUNTY N 35° 47' 37" W 81° 22' 29"
Address: 5450 Hurricane Hill Rd., Granite Falls, NC 52 parking spaces
From I-40, take Exit 123 to US 321 and travel north 4.4 miles. Turn right on Grace Chapel Church Rd. (SR 1758) and travel 2.8 miles. Turn left on Hurricane Hill Rd. (SR 1757) and travel 1 mile. Turn left on the access road to the area.

Hager Creek, Lake Norman

IREDELL COUNTY N 35° 33' 39" W 80° 57' 07"
Address: 788 McKendree Rd., Mooresville, NC 108 parking spaces
From I-77, take Exit 36 to NC 150 (River Hwy.) and travel west 0.4 miles. Turn left on Williamson Rd. (SR 1109) and travel 0.9 miles. Turn right on Brawley School Rd. (SR 1100) and travel 3.2 miles. Turn right on McKendree Rd. (SR 1115) and travel 2.7 miles. Turn right to the area's entrance.

Hanging Dog, Lake Hiwassee

CHEROKEE COUNTY N 35° 05' 50" W 84° 05' 35"
Address: 1917 Hanging Dog Campground Rd., Murphy, NC 70 parking spaces
From the intersection of US 19 Business (Valley River St. and Hiwassee St.) and SR 1326 (Peachtree St. and Tennessee St.) in Murphy, travel Tennessee St. 4.3 miles. The road turns into Joe Brown Hwy. (SR 1326) outside the city limits. Turn left on Hanging Dog Rd. (SR 1447) and travel 1.8 miles to the area at the end of the road.

Horse Shoe, French Broad River

HENDERSON COUNTY N 35° 19' 44" W 82° 34' 31"
Address: 5437 Brevard Rd., Horse Shoe, NC 9 parking spaces
From the junction of US 64 (6th Ave. W.) and N. Main St. in Hendersonville, travel on US 64 west for about 7.4 miles. The area is before the bridge on the right.

Jackrabbit, Chatuge Lake

CLAY COUNTY N 35° 00' 41" W 83° 46' 10"
Address: 288 Jack Rabbit Rd., Hayesville, NC 20 parking spaces
From the intersection of US 64 and NC 69, south of Hayesville, travel on US 64 east 4.7 miles. Turn right on NC 175 South and travel 0.8 miles. Turn right and continue on NC 175 south 2.5 miles. Turn right on Jack Rabbit Rd. (SR 1155) and travel 1.2 miles to the area or turn left to campground.

Johns River, Rhodhiss Lake

BURKE COUNTY N 35° 47' 35" W 81° 40' 35"
Address: 1318 NC 18/US 64, Morganton, NC 32 parking spaces
From I-40, take Exit 103 to US 64 east, toward Morganton, and travel 1.4 miles. Turn left on Fleming Dr. (US 64 Bypass/70) and continue on the Bypass for 3.9 miles. Turn left on Lenoir Rd. (US 64/NC 18 East) and travel 2.4 miles. After crossing the bridge, turn right to the area.

Lake Adger, Lake Adger

POLK COUNTY N 35° 20' 13" W 82° 13' 51"
Address: Lake Adger Rd., Sunny View, NC 30 parking spaces
From I-26, take Exit 59 by turning away from Saluda to Holbert Cove Rd. (SR 1142) and travel 9.3 miles. Turn left on Silver Creek Rd. (SR 1138) and travel 2.2 miles. Turn right to the area.

IMPORTANT: "The Public Access to Lake Adger is via an easement over private property and is subject to restrictions, limitations and conditions in the recreational easement, which include boat horsepower for a pontoon boat and 60 horsepower for other watercraft, no jet skis and no skiing allowed."

Lake Emory, Little Tennessee River

MACON COUNTY N 35° 11' 23" W 83° 22' 42"
Address: 426 Lakeside Rd, Franklin, NC 21 parking spaces
From the junction of US 441 BUS (E. Main St.) and Highlands Rd. (NC 28) in Franklin, turn onto Lakeside Dr. (SR 1324) and travel 0.1 miles. Bear to left at the first intersection and travel west on Lakeside Dr. for 0.3 miles. The area is on the left.

Ledford's Chapel, Chatuge Lake

CLAY COUNTY N 35° 01' 37" W 83° 46' 02"
Address: 994 Ledford Chapel Rd., Hayesville, NC 75 parking spaces
From the intersection of US 64 and NC 69, south of Hayesville, travel on US 64 east 3.7 miles. Turn right on Ledford Chapel Rd. (SR 1151) and travel 0.9 miles to the area at the end of the road.

Lemmon's Branch, Fontana Lake

SWAIN COUNTY N 35° 23' 42" W 83° 34' 39"
Address: 8101 NC Hwy. 28, Bryson City, NC 50 parking spaces
From NC 28 at the Swain and Graham County line, travel west 0.1 miles. Turn right on Tsali Campground Rd. (SR 1286) and travel 1.2 miles. Turn right on Lemmons Branch Access Rd. and travel 1.3 miles to the area at the end of the road.

Lewellyn Branch, Cheoah Lake

SWAIN COUNTY N 35° 27' 04" W 83° 49' 07"
Address: 24681 NC Hwy 28 North, Bryson City, NC 14 parking spaces
From the junction of NC 28 (Fontana Rd.) and NC 143 (Sweetwater Rd.), travel on NC 28 north about 13.5 miles. Turn left to the area.

Linville River, Lake James

BURKE COUNTY N 35° 47' 35" W 81° 52' 9"
Address: 5469 NC Hwy. 126, Nebo, NC 67 parking spaces
From I-40, take Exit 100 to Jamestown Rd. (SR 1142) and travel north 2.7 miles. Turn left on NC 126 west and travel 10.6 miles. Turn left to the area.

Little Creek, Lake Norman

LINCOLN COUNTY N 35° 32' 22" W 80° 58' 49"
Address: 4906 Burton Ln., Denver, NC 58 parking spaces
From I-77, take Exit 36 to NC 150 (River Hwy.) and travel west 12.8 miles. Turn left on NC 16 south and travel 4.5 miles. Turn on Webbs Rd. (SR 1379) and travel 1.7 miles. Turn left on Burton Ln. (SR 1376) and travel 1 mile. Turn right to the area.

Long Island, Lake Norman

CATAWBA COUNTY N 35° 40' 48" W 80° 59' 01"
Address: 8268 Long Island Rd., Catawba, NC 57 parking spaces
From I-77, take Exit 36 to NC 150 (River Hwy.) and travel west 7.1 miles. Turn right on Sherrills Ford Rd. (SR 1848) and travel 10 miles. Turn right on Long Island Rd. (SR 1833) and travel 4.1 miles. Turn left to the area.

Lookout Shoals, Lookout Shoals Lake

CATAWBA COUNTY N 35° 45' 29" W 81° 05' 45"
Address: 4750 Lookout Dam Rd., Catawba, NC 53 parking spaces
From I-40, take Exit 138 to Oxford School Rd. (SR 1717), away from Catawba, and travel 2.3 miles. Turn right on Lookout Dam Rd. (SR 1006) and travel 1.3 miles. Turn left to the area.

Lovelady, Lake Hickory

CALDWELL COUNTY N 35° 47' 46" W 81° 20' 59"
Address: 5682 Rocky Mount Rd., Granite Falls, NC 57 parking spaces
From I-40, take Exit 123 to US 321 and travel north 4.4 miles. Turn right on Grace Chapel Church Rd. (SR 1751) and travel 2.8 miles. Turn right on Rocky Mount Rd. (SR 1757) and travel 0.8 miles. Turn right to the area.

McCrary Creek, Lake Norman



IREDELL COUNTY N 35° 36' 14" W 80° 55' 44"
Address: 1437 River Hwy., Mooresville, NC 96 parking spaces
From I-77, take Exit 36 to NC 150 (River Hwy.) and travel west 4 miles. Before crossing Lake Norman, turn left to the area.

Old 288, Fontana Lake



SWAIN COUNTY N 35° 25' 49" W 83° 29' 12"
Address: 2251 Old NC Hwy. 288, Bryson City, NC 25 parking spaces
From the junction US 19 and Slope St. (SR 1323) in Bryson City, travel on Slope St. 0.2 miles. Turn left on Bryson Walk (SR 1321) and travel 2.5 miles. Bryson Walk turns into Old NC 288 outside city limits. The area is at end of the road.

Oxford, Lake Hickory



CATAWBA COUNTY N 35° 49' 10" W 81° 11' 46"
Address: 1874 Claude Rd., Claremont, NC 156 parking spaces
From I-40, take Exit 131 to NC 16 and travel north 7.6 miles. Turn left on St. Peters Church Rd. (SR 1453) and travel 0.1 miles. Turn right on Claude Rd. (SR 1520) and travel 0.4 miles. Turn right on the access road and travel 0.4 miles to the area.

Penrose, French Broad River



TRANSYLVANIA COUNTY N 35° 16' 10" W 82° 38' 11"
Address: 170 Apac Dr., Pisgah Forest, NC 21 parking spaces
From Hendersonville, travel on US 64 west. Pass Etowah and continue on US 64 west for about 4.5 miles. In Penrose, turn left on Crab Creek Rd. (SR 1528) and travel 0.3 miles. The area is on the left before the French Broad River bridge.

Pine Creek, Glenville Lake / Thorpe Reservoir



JACKSON COUNTY N 35° 11' 41" W 83° 10' 22"
Address: 2799 Pine Creek Rd., Cullowhee, NC 18 parking spaces
From the junction of NC 281 and NC 107 in Tuckasegee, travel on NC 107 south 8.2 miles. Turn right on Pine Creek Rd. (SR 1157) and travel 2.7 miles. Turn left to the area.

Pine Hall, Belews Lake



STOKES COUNTY N 36° 18' 00" W 80° 03' 11"
Address: 2645 Pine Hall Rd., Pine Hall, NC 42 parking spaces
From the junction of US 311 and NC 722, north of Pine Hall, travel on Pine Hall Rd. (SR 1908) south (toward Belews Lake) 3.3 miles. Turn left to the area.

Piney Bluff, Belews Lake



FORSYTH COUNTY N 36° 14' 28" W 80° 03' 50"
Address: 8635 Belews Creek Rd. (NC Hwy. 65), Belews Creek, NC 50 parking spaces
From the intersection of NC 65 and US 158, west of Stokesdale, travel on NC 65 west 4.3 miles. Turn left to the area.

Pinnacle, Lake Norman



IREDELL COUNTY N 35° 36' 24" W 80° 56' 17"
Address: 1556 River Hwy., Mooresville, NC 142 parking spaces
From I-77, take Exit 36 to NC 150 (River Hwy.) and travel west 4.4 miles. Before crossing Lake Norman, turn right to the area.

Powerhouse Site, Glenville Lake / Thorpe Reservoir



JACKSON COUNTY N 35° 11' 39" W 83° 08' 57"
Address: 1371 Pine Creek Rd., Cullowhee, NC 16 parking spaces
From the junction of NC 107 and NC 281 in Tuckasegee, travel on NC 107 south 8.2 miles. Turn right on Pine Circle Rd. (SR 1157) and travel 1.4 miles. Turn left to the area.

Ramsey Bluff, Lake Hiwassee



CHEROKEE COUNTY N 35° 05' 27" W 84° 05' 36"
Address: 1597 Hanging Dog Campground Rd., Murphy, NC 20 parking spaces
From the intersection of US 19 Business (Valley River St. and Hiwassee St.) and SR 1326 (Peachtree St. and Tennessee St.) in Murphy, travel on Tennessee St. 4.3 miles. The road turns into Joe Brown Hwy. (SR 1326) outside the city limits. Turn left on Hanging Dog Rd. (SR 1447) and travel 1.6 miles. Turn left and travel 1.3 miles to the area at the end of the road.

Ranger Station, Lake Santeetlah



GRAHAM COUNTY N 35° 20' 06" W 83° 49' 40"
Address: 1184 Massey Branch Rd., Robbinsville, NC 23 parking spaces
From the junction of US 129 and NC 143 in Robbinsville, travel on US 129 north 1.5 miles. Turn right on NC 143 (Massey Branch Rd.) and travel 1.1 miles. Turn right to the area. The area is across from Cheoah District Ranger Headquarters.

Rhodhiss, Rhodhiss Lake



BURKE COUNTY N 35° 46' 17" W 81° 26' 33"
Address: 1550 Weaver Ln., Connelly Springs, NC 104 parking spaces
From I-40, take Exit 116 toward Icard and travel on Old NC 10 (SR 1761) north 0.5 miles. Continue on Icard School Rd. (SR 1618) north for 1.8 miles. Turn right on Rhodhiss Rd. (SR 1611) and travel 1.9 miles. Turn left on Weaver Ln. and travel 0.9 miles to the area.

Riverbend, Mountain Island Lake



GASTON COUNTY N 35° 21' 17" W 80° 58' 22"
Address: 190 Eddie Nichols Rd., Mt. Holly, NC 94 parking spaces
From I-85, take Exit 36 to NC 16 (Brookshire Blvd.) toward Newton and travel 8.7 miles. Cross Mountain Island Lake, turn right on Horseshoe Bend Beach Rd. (SR 1912) and travel 0.2 miles. Turn right on the access road to the area.

Rocky Branch, Nantahala Lake



MACON COUNTY N 35° 10' 54" W 83° 39' 24"
Address: 16102 Wayah Rd., Aquone, NC 40 parking spaces
From Main St. (US 19 Business) in Andrews, travel on Junaluska Rd. (SR 1505) east 12.2 miles. Turn right on Wayah Rd. (SR 1310) and travel 2.2 miles. Turn right on the access road and travel 0.1 miles to the area.

Sharon, Lookout Shoals Lake



IREDELL COUNTY N 35° 45' 49" W 81° 04' 59"
Address: 325 Old Lion Rd., Statesville, NC 26 parking spaces
From I-40, take Exit 141 to Sharon School Rd. (SR 1502) and travel north 1.7 miles. Turn left on Island Ford Rd. (SR 1006) and travel 0.4 miles. Turn slightly right on Old Lion Rd. (SR 1530) and travel 0.9 miles to the area at the end of the road.

South Point, Lake Wylie



GASTON COUNTY N 35° 09' 21" W 81° 00' 42"
Address: 199 Boat Launch Rd., Belmont, NC 162 parking spaces
From I-85 in Mount Holly, take Exit 27 to NC 273 and travel south 1.9 miles. Turn left on S. Central Ave. (NC 273) and travel 3.4 miles. Continue straight on S. Point Rd. (SR 2525) for 1.3 miles. Turn left on the access road to the area.

Tsali, Fontana Lake



SWAIN COUNTY N 35° 24' 17" W 83° 34' 46"
Address: 8101 NC Hwy. 28, Bryson City, NC 45 parking spaces
From NC 28 at the Swain and Graham County line, travel west 0.1 mile. Turn right on Tsali Campground Rd. (SR 1286) and travel 1.8 miles to the area at the end of the road.

Westfeldt Park, French Broad River



HENDERSON COUNTY N 35° 25' 19" W 82° 32' 30"
Address: 83 Old Fanning Bridge Rd., Fletcher, NC 23 parking spaces
From I-26, take Exit 40 for NC 280 (Airport Rd.) toward Asheville Regional Airport/Arden and travel 1.5 miles. Turn right onto Old Fanning Bridge Rd. (SR 2277). The area is immediately on the left.

Whittier, Tuckasegee River



JACKSON COUNTY

N 35° 25' 58"

W 82° 21' 36"

Address: 120 Church St., Whittier, NC

11 parking spaces

From the junction of US 23 and US 74 near Dillsboro in Jackson County, travel on US 74 west for 7.6 miles. Take exit 72 to SR 1531 toward Whittier. Turn onto the first left (Main St., SR 1415) and then first left (Church St., SR 1414). Travel 0.1 miles to the area on the right.

Wittenburg, Lake Hickory



ALEXANDER COUNTY

N 35° 48' 19"

W 81° 18' 47"

Address: 175 Wildlife Access Rd., Hickory, NC

176 parking spaces

From I-40, take Exit 123 to NC 321 toward Hickory and travel north 0.9 miles. Take Exit 44 to US 70/ NC 127 toward Hickory. Turn right on US 17 east and travel 0.9 miles. Turn left on NC 127 north and travel 7 miles. After crossing the bridge over Lake Hickory, turn left on Shiloh Church Rd. (SR 1208) and travel 0.4 miles. Turn left on Wildlife Access Area Rd. (SR 1141) and travel 0.2 miles. Turn left to the area.

Wolf Creek, Wolf Creek Lake



JACKSON COUNTY

N 35° 13' 26"

W 82° 59' 53"

Address: 8 Wolf Pen Rd., Tuckasegee, NC

6 parking spaces

From the junction of NC 107 and NC 281 in Tuckasegee, travel on NC 281 south (Canada Rd.) 12.7 miles. Turn left on Wolf Pen Rd. (SR1758) and follow it to the area.